
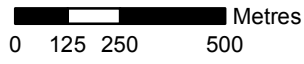


**Legend**

- Proposed Well
- ⬡ Lot Boundary
- ⬢ Farm Boundary
- ⬡ PL 198

**QLD Landuse (2012)**

- Conservation and Natural Environments
- Intensive Uses
- Production from Dryland Agriculture and Plantations
- Production from Irrigated Agriculture and Plantations
- Production from relatively Natural Environments
- Water


  
**Coordinate System: GDA 1994 MGA Zone 56**  
  
 0 125 250 500 Metres

Based on or contains data provided by the State of Queensland (Department of Environment and Resource Management). In consideration of the State permitting use of this data you acknowledge and agree that the State gives no warranty in relation to the data (including accuracy, reliability, completeness, currency or suitability) and accepts no liability (including without limitation, liability in negligence) for any loss, damage or costs (including consequential damage) relating to any use of the data. Data must not be used for direct marketing or be used in breach of the privacy laws.

**Disclaimer:** While all reasonable care has been taken to ensure the information contained on this map is up to date and accurate, no warranty is given that the information contained on this map is free from error or omission. Any reliance placed on such information shall be at the sole risk of the user. Please verify the accuracy of all information prior to using it.  
**Note:** The information shown on this map is a copyright of Arrow Energy Limited and, where applicable, its affiliates and co-venturers.

**Source:**  
 Arrow Energy Limited, Geosciences Australia  
 Dept. Envir. and Resource Mgmt.

**Status:** IFI  
**Issued To:** L Turner  
**Author:** mipela.neilbriton



**"Glenelg"**  
**Lot 12 on SP134957 and**  
**Lot 2 on RP111930**  
**QLUMP - 2012**  
**Uncontrolled (A)** Date: 16/05/2018