

725,900

726,000

7,056,400

7,056,400

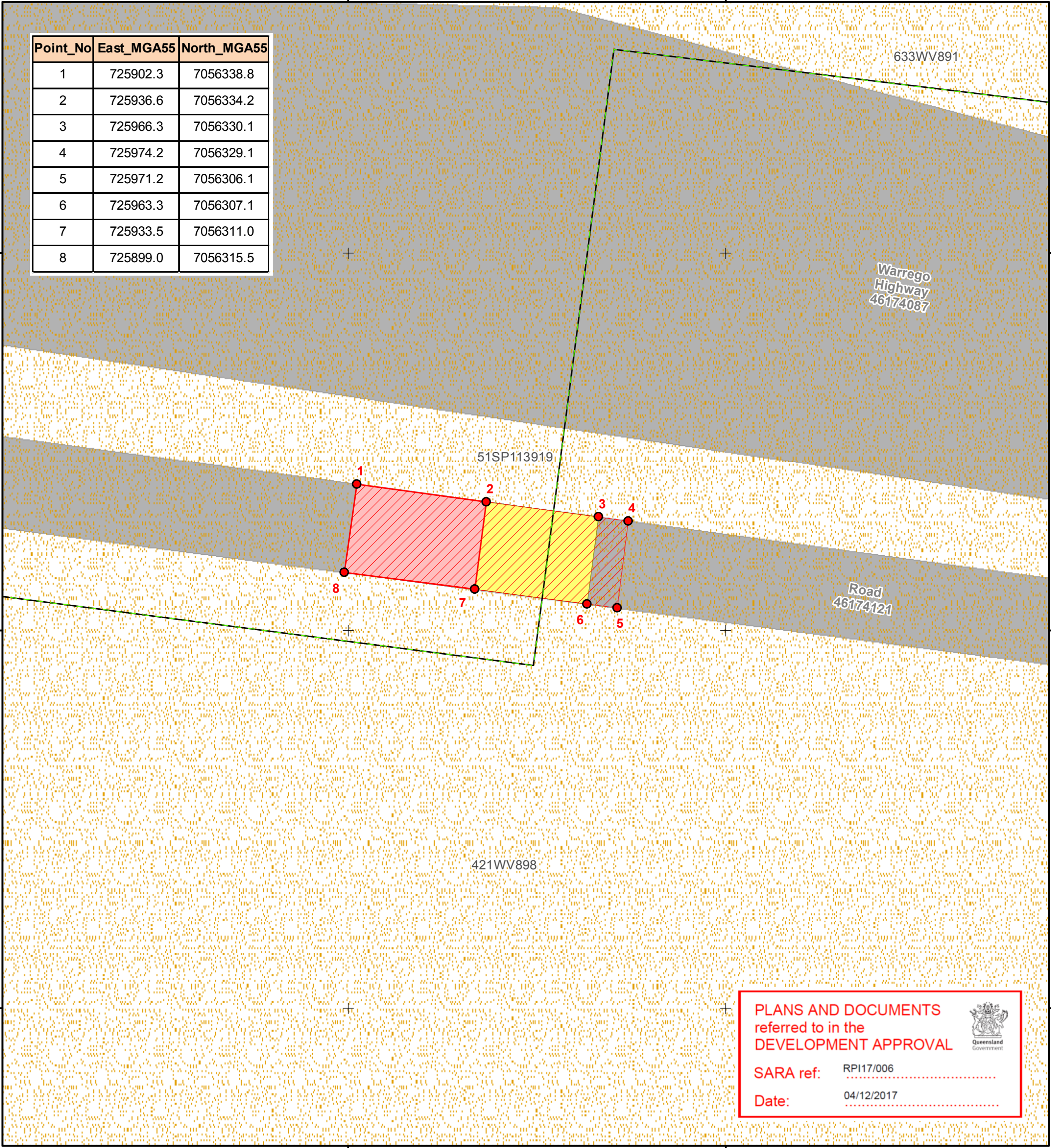
7,056,300

7,056,300

7,056,200

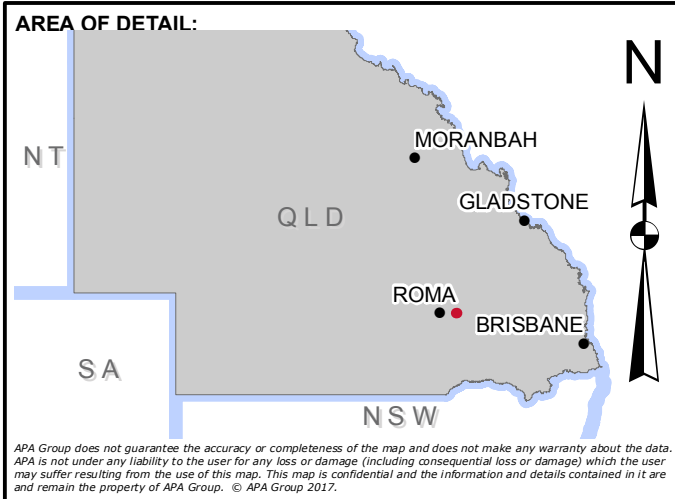
7,056,200

Point_No	East_MGA55	North_MGA55
1	725902.3	7056338.8
2	725936.6	7056334.2
3	725966.3	7056330.1
4	725974.2	7056329.1
5	725971.2	7056306.1
6	725963.3	7056307.1
7	725933.5	7056311.0
8	725899.0	7056315.5



725,900

726,000



APA Group does not guarantee the accuracy or completeness of the map and does not make any warranty about the data. APA is not under any liability to the user for any loss or damage (including consequential loss or damage) which the user may suffer resulting from the use of this map. This map is confidential and the information and details contained in it are and remain the property of APA Group. © APA Group 2017.

LEGEND:

- SCL - Intersection Points
- RWP Alignment**
 - RWP Alignment
 - Temporary Construction Area
 - Extra Workspace (EWS)
 - Right of Way (ROW)
 - Strategic Cropping Land
 - Road

PROJECT: REEDY CREEK WALLUMBILLA PIPELINE

TITLE: Strategic Cropping Land Site Plan

SUBTITLE: Unnamed Road Reserve Adjacent Western Rail Line

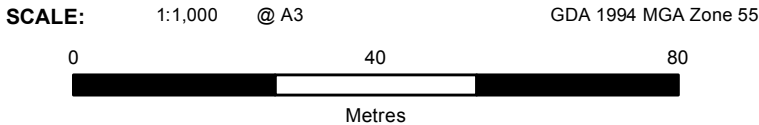
DATE: 20/11/2017

DATA SOURCE:
ESRI, APA Group, State of Queensland 2016-2017 (DNRM)

Property boundaries adjusted based on APA survey.

DOCUMENT NUMBER: Q-03-101-MAP-L-0130

Revision	Description	Drawn	Checked	QC	Approved	Date
0.2	ISSUED FOR INFORMATION	SRA	KD	JRB	KD	20/11/17
0.1	ISSUED FOR INFORMATION	JRB	KD	JRB	KD	08/11/17

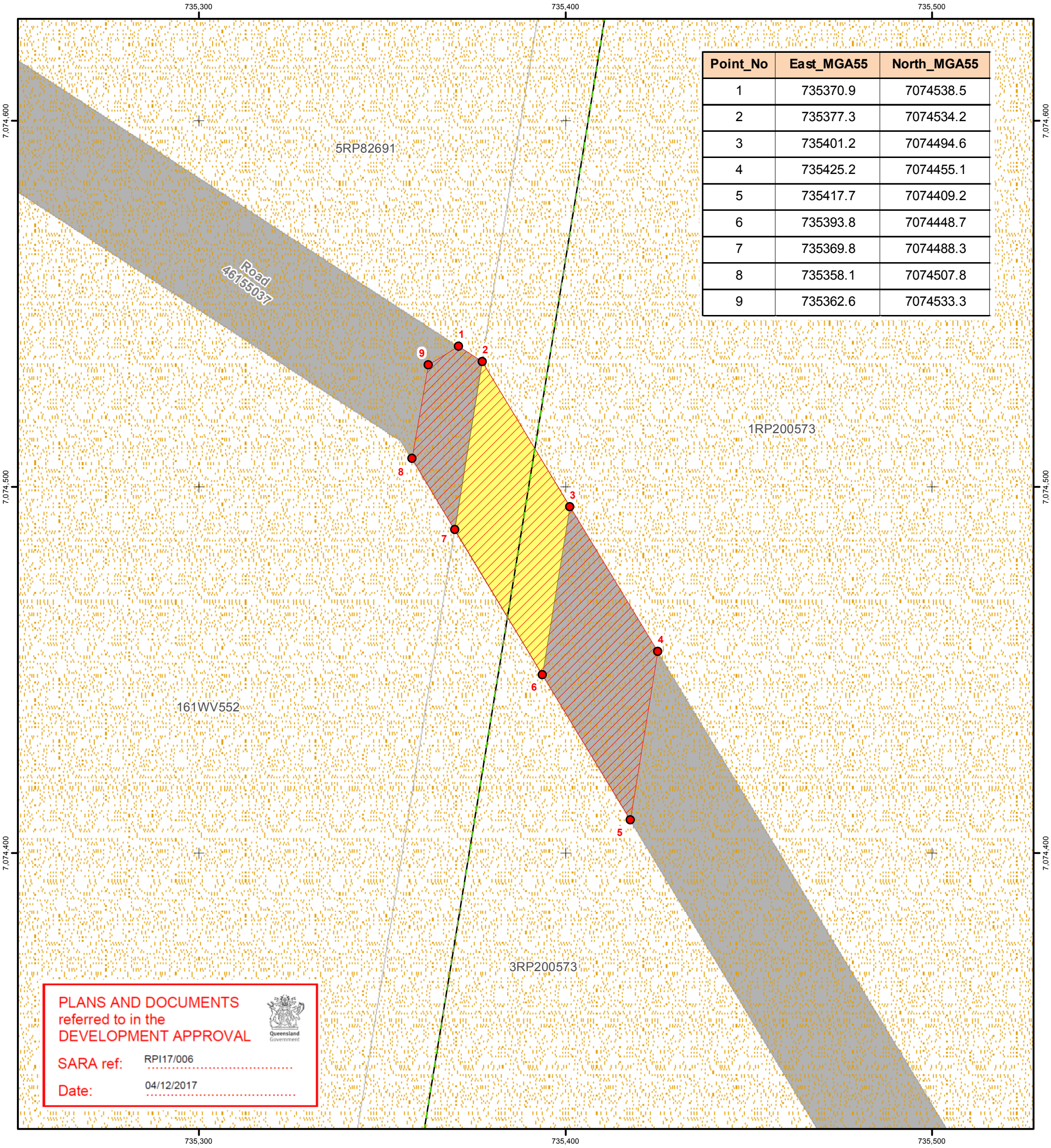


LANDHOLDER: MRC

ROAD PARCELS: 46174121

APA Group
Phone: +61 7 3323 6100
Web: www.apa.com.au
Email: Warren.Twist@apa.com.au





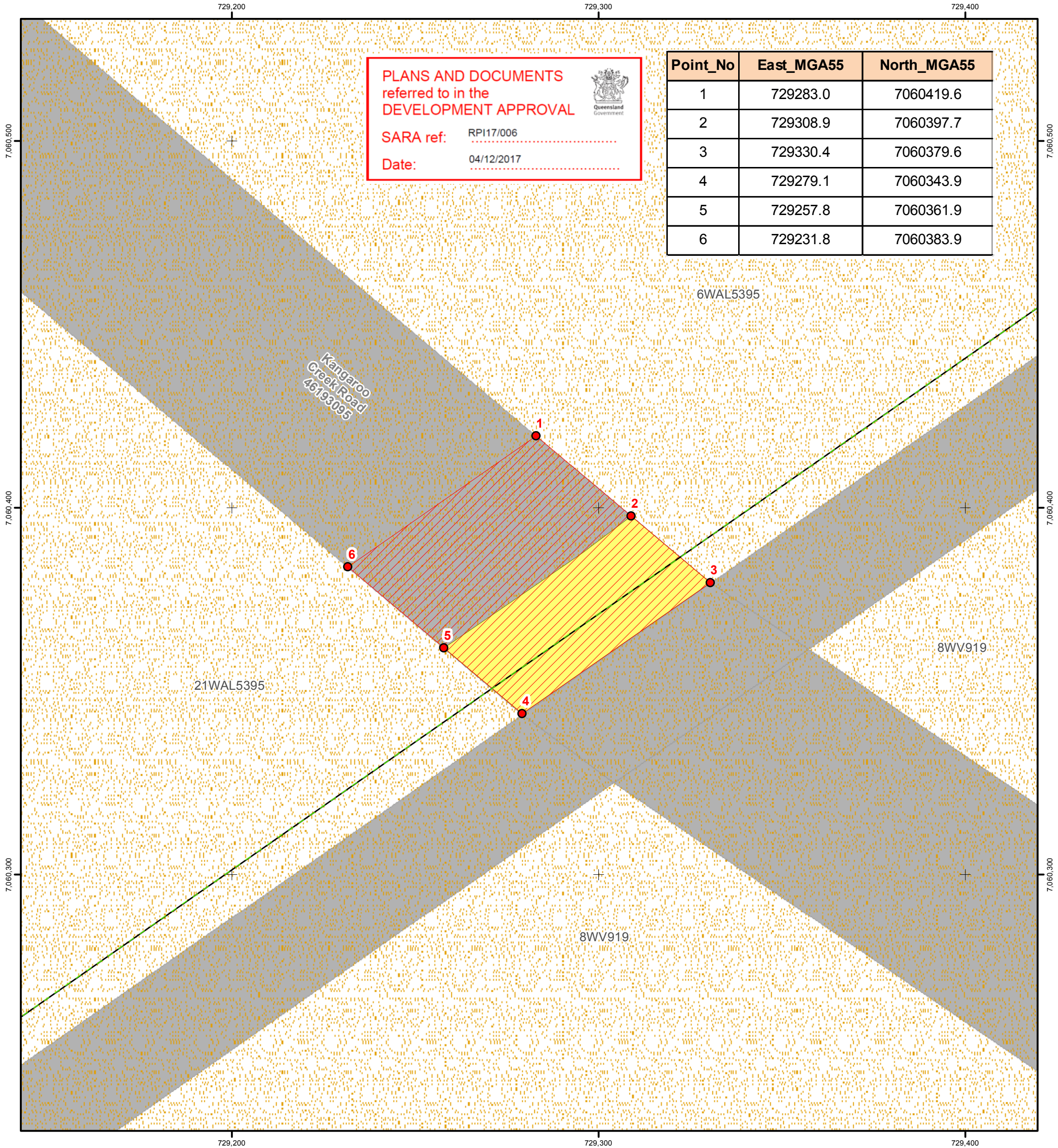
APA Group
Phone: +61 7 3323 6100
Web: www.apa.com.au
Email: Warren.Twist@apa.com.au

LEGEND:

- SCL - Intersection Point
- RWP Alignment**
- RWP Alignment
- Temporary Construction Area
- Right of Way (ROW)
- Strategic Cropping Land
- Road

SCALE: 1:1,000 @ A3 GDA 1994 MGA Zone 55

PROJECT: REEDY CREEK WALLUMBILLA PIPELINE						
TITLE: Strategic Cropping Land Site Plan						
SUBTITLE: Unnamed Road Reserve South of 1RP200573						
DATE: 20/11/2017						
DATA SOURCE: ESRI, APA Group, State of Queensland 2016-2017 (DNRM) Property boundaries adjusted based on APA survey.						
DOCUMENT NUMBER: Q-03-101-MAP-L-0131						
0.2	ISSUED FOR INFORMATION	SRA	KD	JRB	KD	20/11/17
0.1	ISSUED FOR INFORMATION	JRB	KD	JRB	KD	08/11/17
Revision	Description	Drawn	Checked	QC	Approved	Date
LANDHOLDER:		MRC				
ROAD PARCELS:		46155037				



AREA OF DETAIL:



APA Group does not guarantee the accuracy or completeness of the map and does not make any warranty about the data. APA is not under any liability to the user for any loss or damage (including consequential loss or damage) which the user may suffer resulting from the use of this map. This map is confidential and the information and details contained in it are and remain the property of APA Group. © APA Group 2017.

LEGEND:

- SCL - Intersection Point
- RWP Alignment**
 - RWP Alignment
 - Temporary Construction Area
 - Extra Workspace (EWS)
 - Right of Way (ROW)
 - Strategic Cropping Land
 - Road

PROJECT: REEDY CREEK WALLUMBILLA PIPELINE

TITLE: Strategic Cropping Land Site Plan

SUBTITLE: Kangaroo Creek Road

DATE: 20/11/2017

DATA SOURCE:
ESRI, APA Group, State of Queensland 2016-2017 (DNRM)

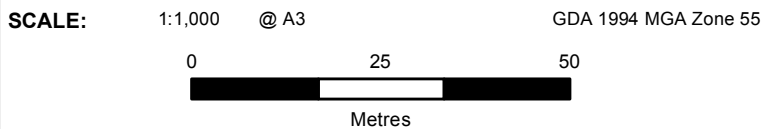
Property boundaries adjusted based on APA survey.

DOCUMENT NUMBER: Q-03-101-MAP-L-0132

0.1	ISSUED FOR INFORMATION	JRB	KD	JRB	KD	08/11/17
Revision	Description	Drawn	Checked	QC	Approved	Date

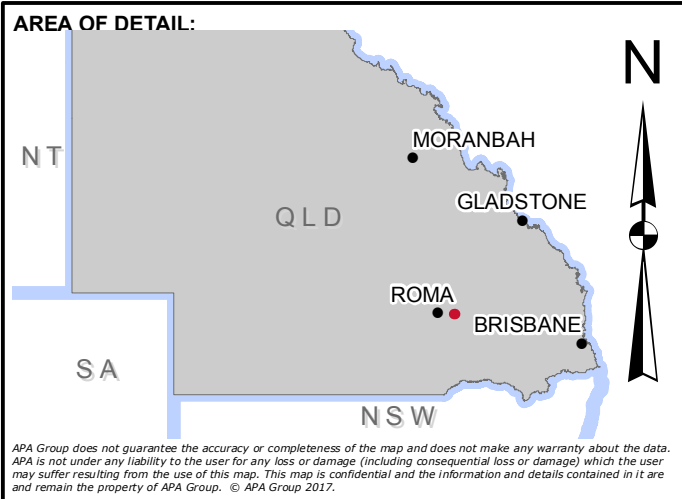
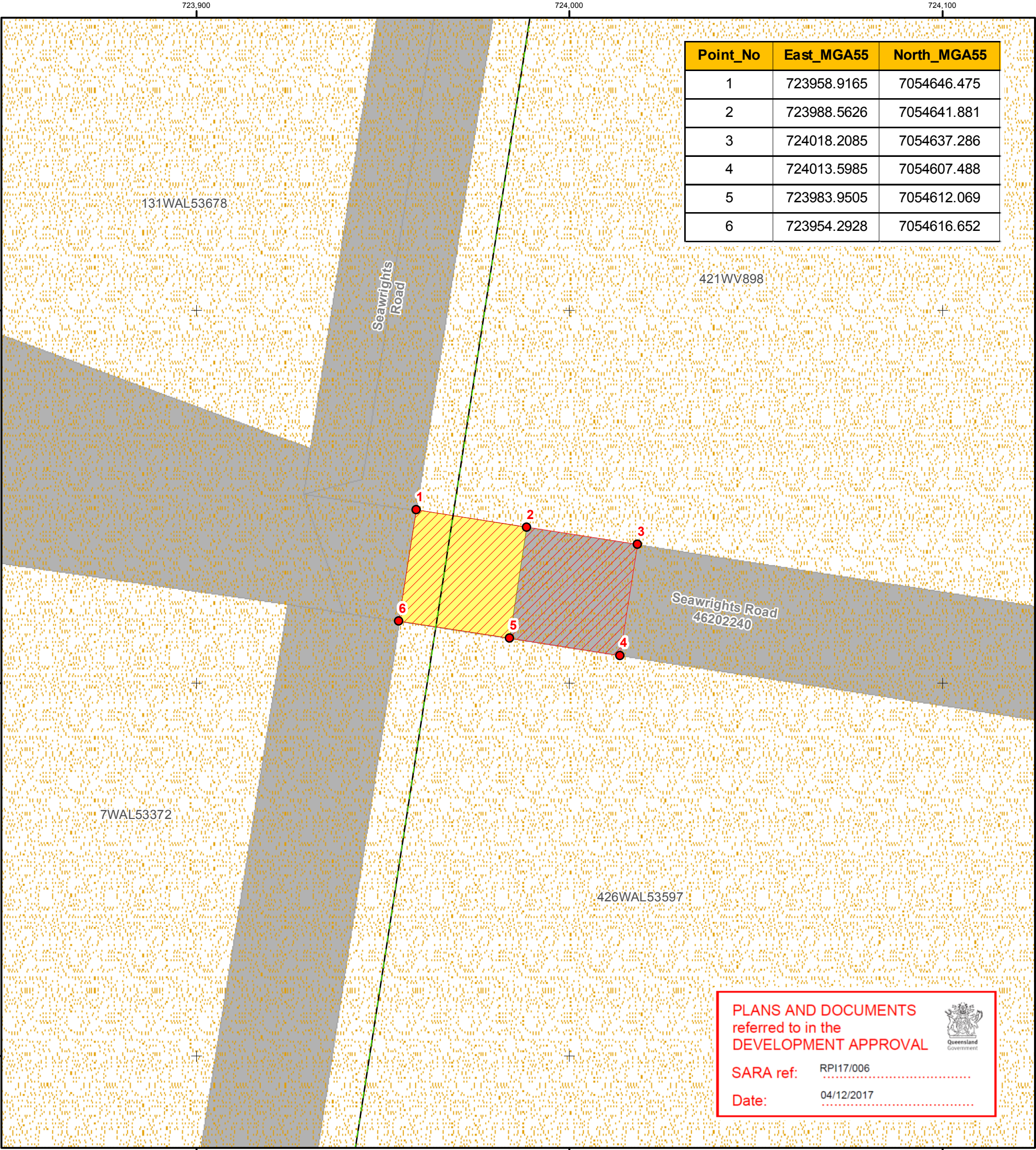
LANDHOLDER: MRC

ROAD PARCELS: 46193095 (Kangaroo Creek Road)



APA Group
Phone: +61 7 3323 6100
Web: www.apa.com.au
Email: Warren.Twist@apa.com.au





LEGEND:

- SCL - Intersection Point
- RWP Alignment**
 - RWP Alignment
 - Temporary Construction Area
 - Extra Workspace (EWS)
 - Right of Way (ROW)
 - Strategic Cropping Land
 - Road

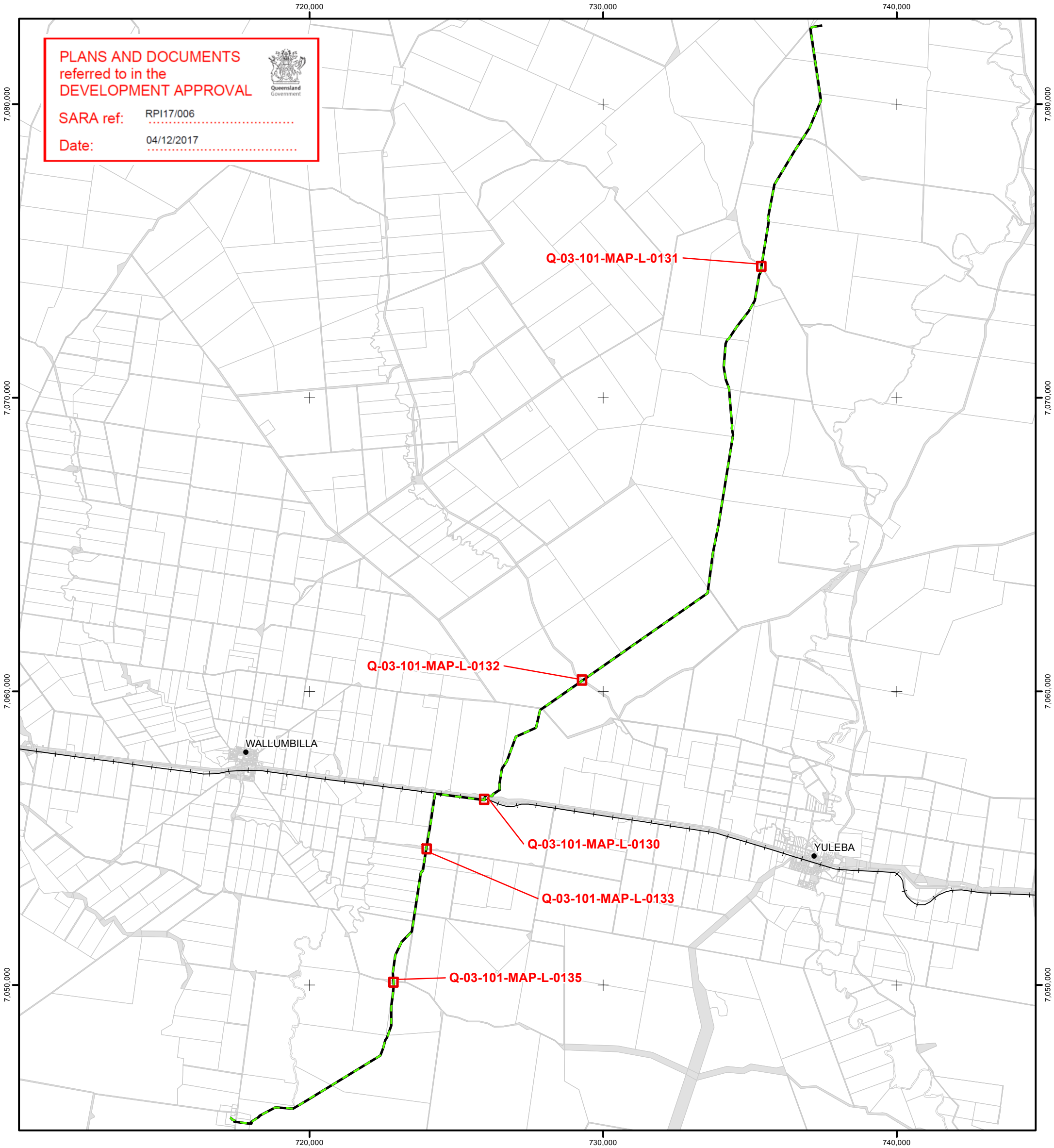
SCALE: 1:1,000 @ A3 GDA 1994 MGA Zone 55

0 25 50 Metres

PROJECT: REEDY CREEK WALLUMBILLA PIPELINE						
TITLE: Strategic Cropping Land Site Plan						
SUBTITLE: Seawrights Road						
DATE: 20/11/2017						
DATA SOURCE: ESRI, APA Group, State of Queensland 2016-2017 (DNRM) Property boundaries adjusted based on APA survey.						
DOCUMENT NUMBER: Q-03-101-MAP-L-0133						
0.2	ISSUED FOR INFORMATION	SRA	KD	JRB	KD	20/11/17
0.1	ISSUED FOR INFORMATION	JRB	KD	JRB	KD	08/11/17
Revision	Description	Drawn	Checked	QC	Approved	Date
LANDHOLDER: MRC						
ROAD PARCELS: 46202240 (Seawrights Road)						

APA Group
Phone: +61 7 3323 6100
Web: www.apa.com.au
Email: Warren.Twist@apa.com.au





AREA OF DETAIL:

LEGEND:

- Populated Places
- RWP Alignment**
- Transport Pipeline - Rev 0.5
- Railway
- Road
- Map Extent

PROJECT: REEDY CREEK WALLUMBILLA PIPELINE

TITLE: Strategic Cropping Land Site Plan

SUBTITLE: Key Map - MRC Roads

DATE: 10/11/2017

DATA SOURCE: ESRI, APA Group, State of Queensland 2016-2017 (DNRM)

Property boundaries adjusted based on APA survey.

DOCUMENT NUMBER: Q-03-101-MAP-L-0134

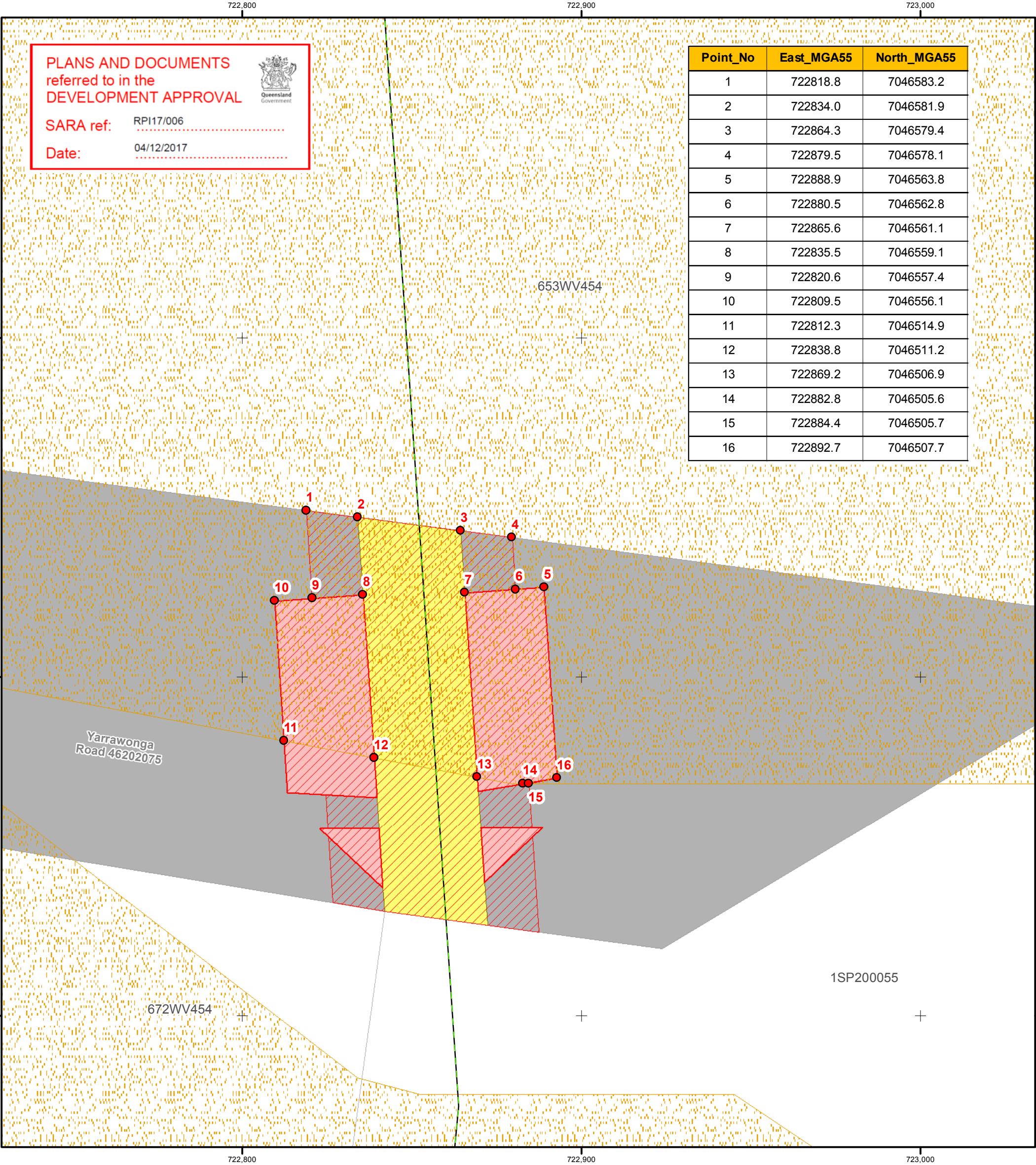
Revision	Description	Drawn	Checked	QC	Approved	Date
0.2	ISSUED FOR INFORMATION	JRB	KD	JRB	KD	10/11/17
0.1	ISSUED FOR INFORMATION	JRB	KD	JRB	KD	09/11/17

SCALE: 1:125,000 @ A3 GDA 1994 MGA Zone 55

0 5 10

Kilometres

APA Group
Phone: +61 7 3323 6100
Web: www.apa.com.au
Email: Warren.Twist@apa.com.au



AREA OF DETAIL:

NT

QLD

SA

NSW

MORANBAH

GLADSTONE

ROMA

BRISBANE

APA Group does not guarantee the accuracy or completeness of the map and does not make any warranty about the data. APA is not under any liability to the user for any loss or damage (including consequential loss or damage) which the user may suffer resulting from the use of this map. This map is confidential and the information and details contained in it are and remain the property of APA Group. © APA Group 2017.

LEGEND:

SCL - Intersection Point

RWP Alignment

Temporary Construction Area

Extra Workspace (EWS)

Right of Way (ROW)

Strategic Cropping Land

Road

PROJECT:

REEDY CREEK WALLUMBILLA PIPELINE

TITLE:

Strategic Cropping Land Site Plan

SUBTITLE:

Yarrowonga Road

DATE:

22/11/2017

DATA SOURCE:

ESRI, APA Group, State of Queensland 2016-2017 (DNRM)

Property boundaries adjusted based on APA survey.

DOCUMENT NUMBER:

Q-03-101-MAP-L-0135

0.2	ISSUED FOR INFORMATION	SRA	KD	JRB	KD	22/11/17
0.1	ISSUED FOR INFORMATION	JRB	KD	JRB	KD	10/11/17
Revision	Description	Drawn	Checked	QC	Approved	Date

SCALE:

1:1,100 @ A3

GDA 1994 MGA Zone 55

0

25

50

Metres

APA Group

Phone: +61 7 3323 6100

Web: www.apa.com.au

Email: Warren.Twist@apa.com.au

LANDHOLDER:

MRC

ROAD PARCELS:

46202075 (Yarrowonga Rd)

\\pipeline\trapps\GIS\Projects\Wallumbilla_Reedy_Creek\Maps\Q-03-101-MAP-L-0135_RWP_SCL_Plan_Yarrowonga_Rd_v0_2.mxd - 22 Nov 2017 - jasbai

Template Version F