

REGIONAL INTERESTS DEVELOPMENT APPROVAL (RIDA)

RPI16/008 Footprint Resources – Walford East Project

(Given under the *Regional Planning Interests Act 2014* section 53)

Description of the land

Real property description: Lot 1 MU1; Lot 1 CP887914

Local Government Area: Burke Shire Council

Approved activities

The approved activities for exploration drilling for copper are set out in Table 1 below.

Definitions of the resource activities are included in Table 2.

This development approval authorises impacts on a strategic environmental area (SEA) by the approved activities.

Table 1: Approved activities

Area of regional interest	Location	Resource activity	Area of disturbance
Gulf Rivers Strategic Environmental Area	Lot 1 MU1 Lot 1 CP887914	Fifteen (15) drill sites	0.6 ha
		Access tracks	1.1 ha
		Field campsite / Laydown Storage	0.1 ha
		Total area of disturbance	1.8 ha

Table 2: Definitions

Resource activity	Definition
Drill site	As shown on Figure 4: T685 Schramm RC Drill Pad Setup, an area of approximately 400m ² (20m x 20m) with minor earthworks and clearing for the drill pad area in some locations and containing a drill rig with collared drill hole, cyclone, auxiliary compressor/booster, rod truck and sample layout area.
Access track	A cleared and graded track no greater than 3m wide to facilitate access to the drill sites and field campsite/laydown storage area.
Field campsite and laydown storage	A combined 30m x 35m field campsite and laydown storage area used for: <ul style="list-style-type: none">• The storage of approximately 500L of oil and drilling fluids; and• Intermittent lodging for workers, for short terms not greater than 4 consecutive months, in tents, caravan or similar temporary means of shelter.

General Advice

This approval does not relieve the applicant of the obligation to obtain all approvals and licenses from all relevant authorities required under any Act.

Regional interests conditions

A person who is the holder of, or is acting under, this RIDA must not contravene a condition of this approval.

Condition number	Condition	Timing
1.	<p>Carry out the approved activities and disturbance of land generally in accordance with:</p> <ul style="list-style-type: none"> a) The activities identified in Table 1: Approved activities. b) The activities defined in Table 2: Definitions of Activities. c) The approved plans: <ul style="list-style-type: none"> • <i>Figure 1: Locality</i> prepared by Orangegum Consulting received 3 January 2017 (See Attachment 1); • <i>Figure 2: Map 1a – Target 1 Infrastructure</i> prepared by Orangegum Consulting received 3 January 2017 (See Attachment 1); • <i>Figure 3: Map 1b – Target 2 Infrastructure</i> prepared by Orangegum Consulting received 3 January 2017 (See Attachment 1); • <i>Figure 4: T685 Schramm RC Drill Pad Setup</i> prepared by Tulla Drilling received 21 March 2017 (See Attachment 1). 	At all times
2.	Exploration activities must not occur during the regional wet season (December to March inclusive).	At all times
3.	Waste products to be removed from site and all areas to be rehabilitated as soon as practical and prior to the onset of the wet season (December to March inclusive).	At all times
4.	Non-artesian drill holes must be decommissioned upon completion of exploration.	Within 2 months of commencement of drilling each respective drill hole
5.	Drill holes that strike artesian flows that exceed 500L/hour for seven days must be decommissioned upon completion of exploration.	Within 1 month of commencement of drilling each respective drill hole
6.	Contaminants must not be directly or indirectly released to waters in the Gulf Rivers Strategic Environmental Area.	At all times
7.	Progressively restore disturbed areas to a pre-activity condition as soon as practical.	Upon completion of activities at each respective drill site or need for access tracks.

Condition number	Condition	Timing
8.	<p>a) Take photographs of the pre-disturbance site conditions of the disturbance areas; and</p> <p>b) Take photographs of the post-restoration site conditions demonstrating that the impacted land within the SEA has been returned to its pre-activity condition; and</p> <p>c) Provide to the chief executive evidence of the pre-disturbance and post-restoration site conditions in accordance with parts a) and b) of this condition to: RPIAct@dilgp.qld.gov.au.</p> <p>The notification to the chief executive must state the application reference number.</p>	<p>a) Prior to commencement of approved activities</p> <p>b) On completion of restoration</p> <p>c) Within three months of completing all restoration works</p>
9.	<p>a) All complaints received, and resulting actions taken about the impact of the approved activities on the environmental attributes in the SEA must be recorded. The record must include:</p> <ul style="list-style-type: none"> i) name, address and contact number of the complainant ii) time and date of complaint iii) reasons for the complaint iv) investigations undertaken v) conclusions formed vi) actions taken to resolve the complaint vii) any abatement measures implemented viii) person responsible for resolving the complaint. <p>b) The records of any complaints received and recorded in accordance with this condition must be provided to the chief executive at RPIAct@dilgp.qld.gov.au.</p>	<p>a) At all times</p> <p>b) Within three business days of receipt of a complaint</p>
11.	A full copy of the regional interests development approval is on-site and available to any person(s) contracted to undertake the approved activity.	For the duration of activities subject to this approval

Attachment 1: Approved Drawings

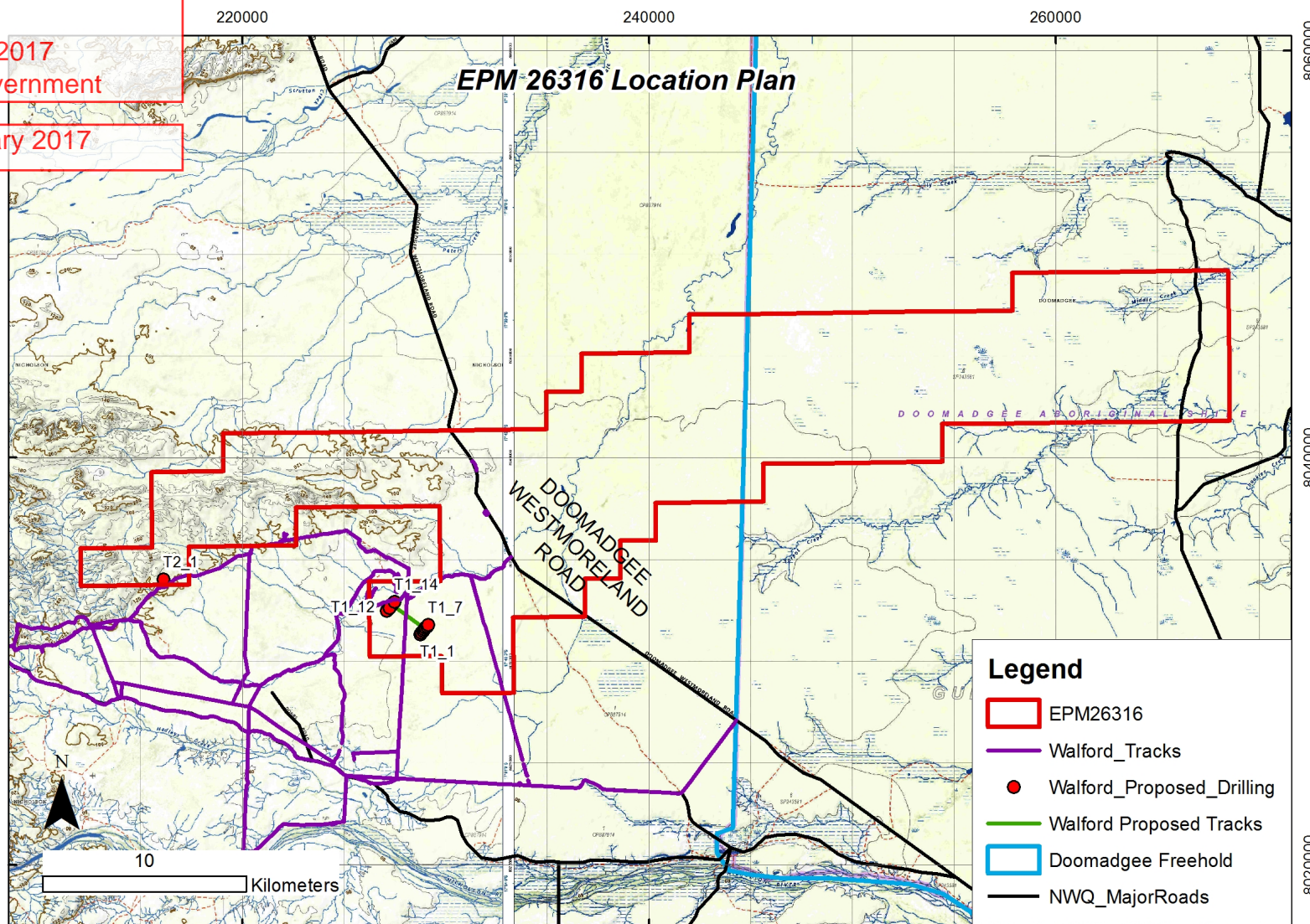
Figure 1:

Map 1: Locality prepared by Orangegum Consulting received 3 January 2017

PLANS AND DOCUMENTS
Referred to in the
REGIONAL INTERESTS
DEVELOPMENT APPROVAL
RPI16/008/Footprint Resources

Date: 5 April 2017
Queensland Government

Received 3 January 2017



Map 1 – Locality

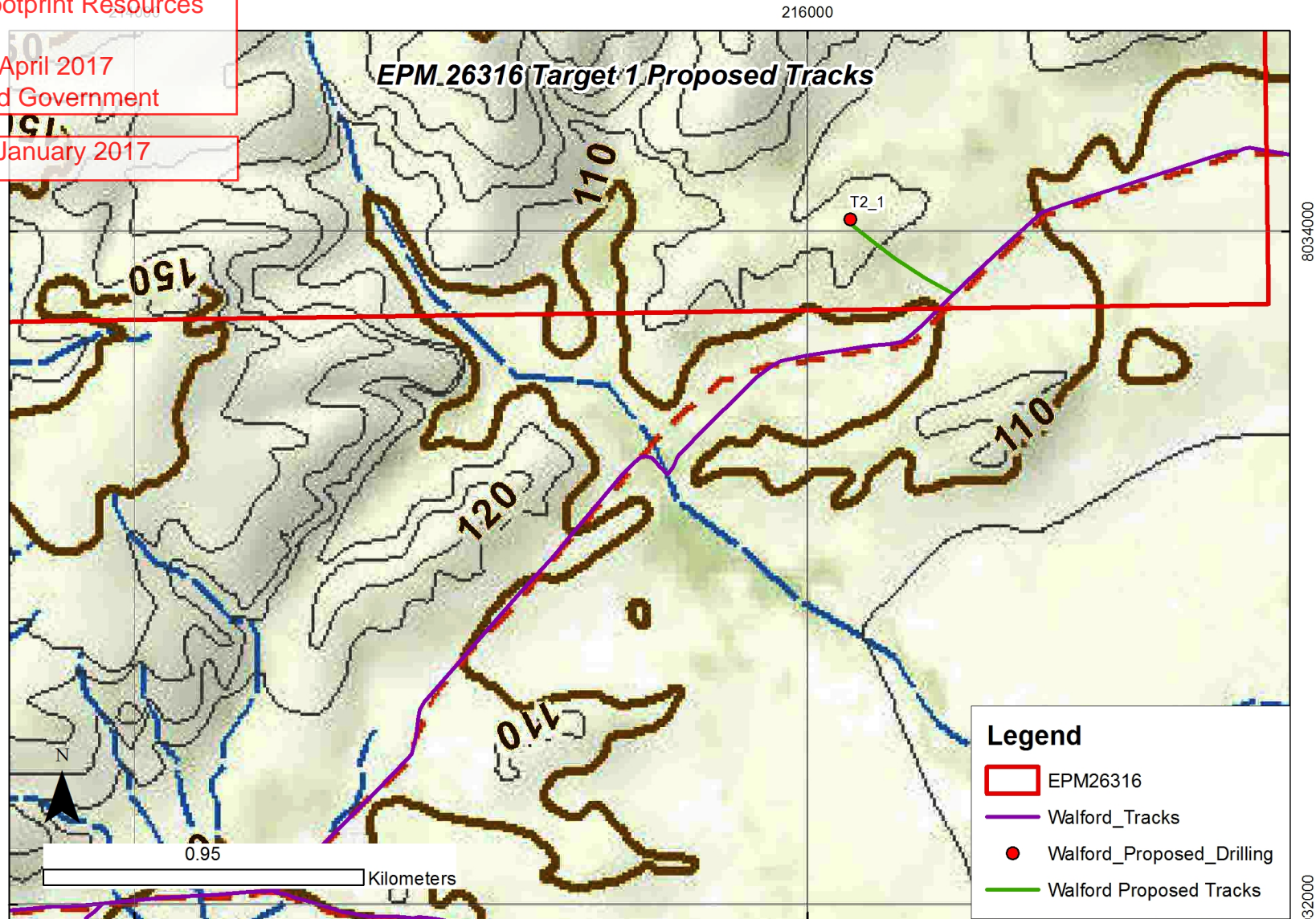
Figure 2:

Map 1a: Target 1 infrastructure prepared by Orangegum Consulting received 3 January 2017

PLANS AND DOCUMENTS
Referred to in the
REGIONAL INTERESTS
DEVELOPMENT APPROVAL
RPI16/008/Footprint Resources

Date: 5 April 2017
Queensland Government

Received 3 January 2017



Map 1a – Target 1 infrastructure

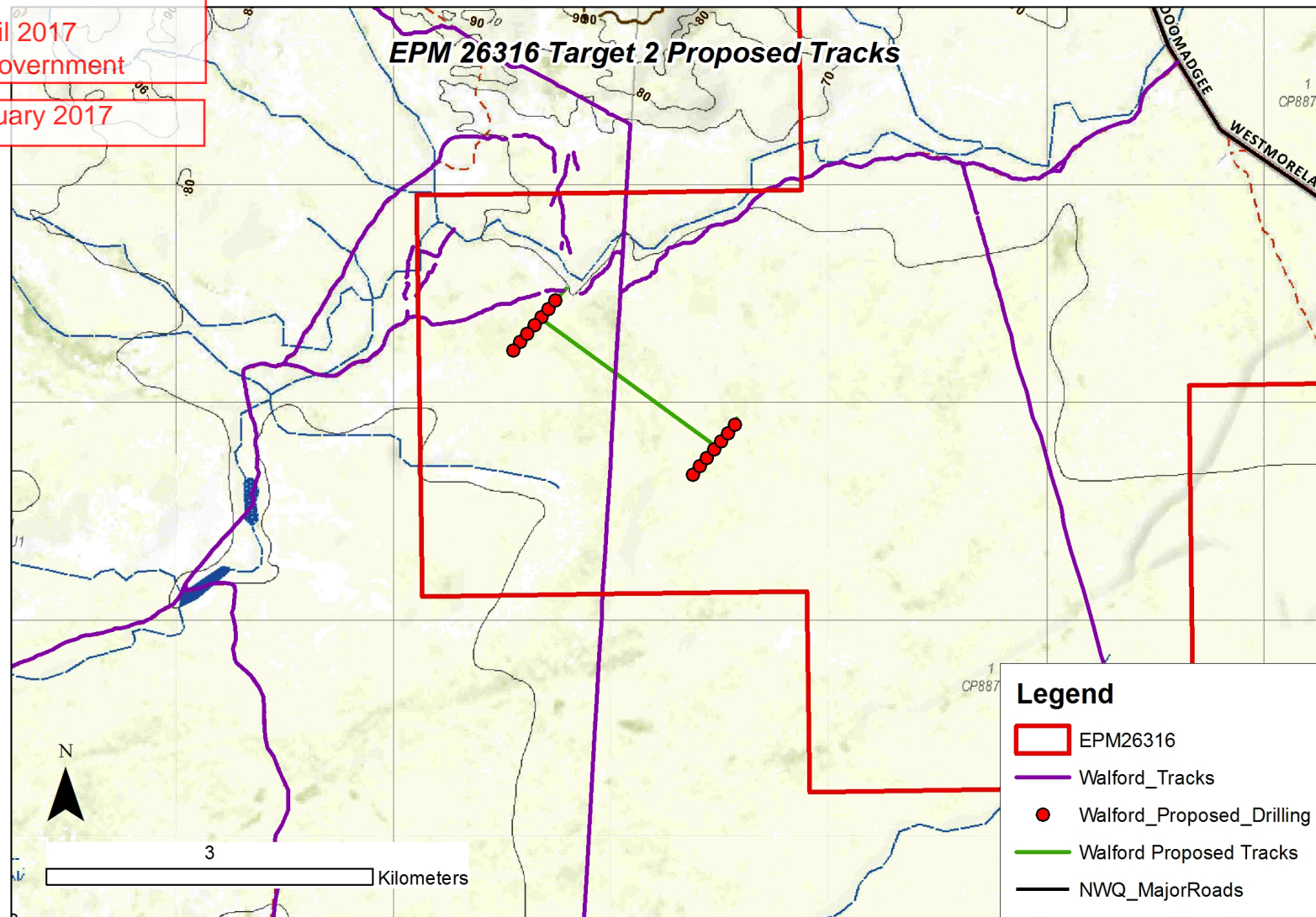
Figure 3:

Map 1b: Target 2 infrastructure prepared by Orangegum Consulting received 3 January 2017

PLANS AND DOCUMENTS
Referred to in the
REGIONAL INTERESTS
DEVELOPMENT APPROVAL
RPI16/008/Footprint Resources

Date: 5 April 2017
Queensland Government

Received 3 January 2017

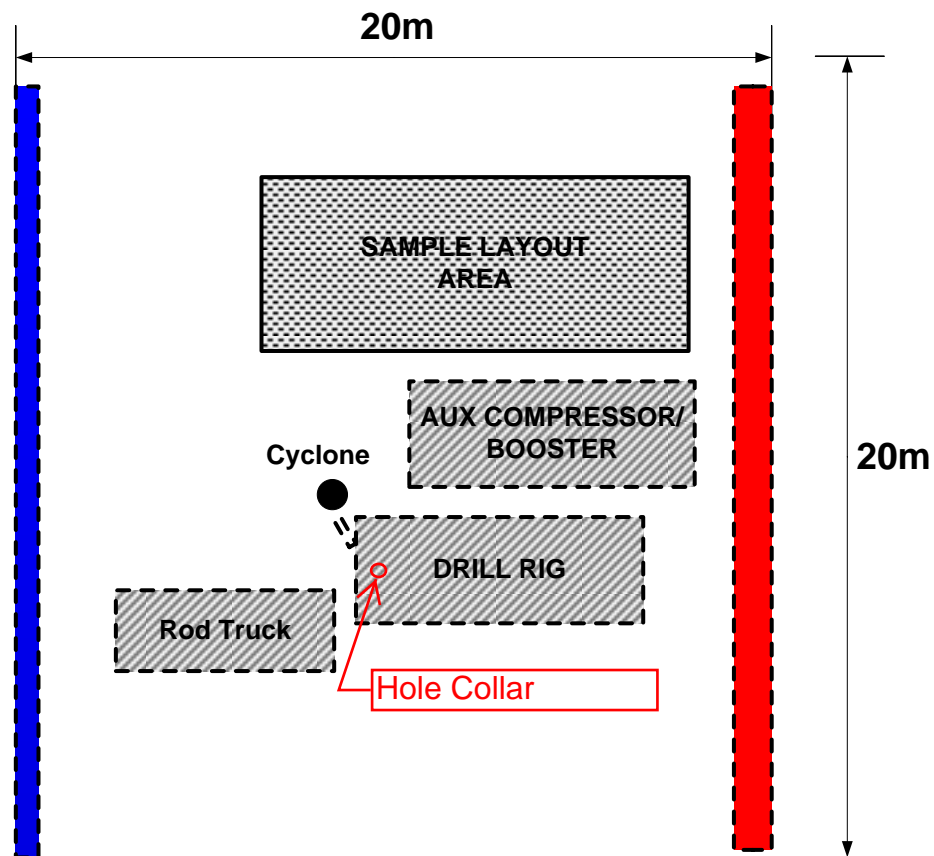


Map 1b – Target 2 infrastructure

Figure 4:

T685 Schramm RC Drill Pad Setup prepared by Tulla Drilling received 21 March 2017

T685 SCHRAMM RC DRILL PAD SETUP



Received 21 March 2017

PLANS AND DOCUMENTS
Referred to in the
REGIONAL INTERESTS
DEVELOPMENT APPROVAL
RPI16/008/Footprint Resources

Date: 5 April 2017
Queensland Government