

Regional Planning Interests Act 2014

Assessment application form

Approved under section 94 of the *Regional Planning Interests Act 2014*. Version 2.0 is effective from 13 August 2015.

Before lodging your application

- read RPI Act Guideline 01/14 *How to make an assessment application for a regional interests development approval under the Regional Planning Interests Act 2014* here: www.dilgp.qld.gov.au/RPIAct
- consider contacting the RPI Act Development Assessment Team on 1300 967 433 or email RPIAct@dilgp.qld.gov.au for general queries, or to request a pre-application discussion on the proposed application.

Purpose of application form

This form is to be used when making an assessment application for a regional interests development approval (RIDA) under the *Regional Planning Interests Act 2014* (RPI Act).

Definitions

Expressions highlighted in bold italic type have the same meaning as in the RPI Act or in regulations made under the RPI Act.

How to make the Assessment Application

Section 29 of the RPI Act states:

An assessment application must be—

- made to the chief executive in the approved form; and*
- accompanied by a report—*
 - *assessing the resource activity or regulated activity's impact on the area of regional interest; and*
 - *identifying any constraints on the configuration or operation of the activity; and*
- accompanied by the fee prescribed under a regulation.*

The applicant must complete all sections of the form either on the form or as an attachment.

Where to lodge

Provide **1 electronic copy** and **2 hard copies** of the completed application form and the supporting information to the chief executive:

- **Email** RPIAct@dilgp.qld.gov.au
- **Post** RPI Act Development Assessment Team DILGP, PO Box 15009, City East QLD 4002
- **Hand deliver** RPI Act Development Assessment Team DILGP, Level 6, 63 George Street, Brisbane.

(For hand deliveries, contact the RIDA Development Assessment Team on 1300 967 433).

1. Property description of the land the subject of the application <i>Identify all lots or parts of lots on which the activity is proposed, and the total area of disturbance. Provide a map.</i>			
Lot on Plan description (e.g. Lot 1 RP 12345)	Lot 18 on RP 617697, Lot 1 on SP 164061, Lot 1 on SP 164068, Lot 1 on SP 174071, Lot 3 on CP DSN 590, Lot 4 on RP617701, Lot 4 on SP 170740, Lot 5055 on CP 276918, Mount Kelman Road and Springwood Road Reserves Figure 1 included in the supporting information report shows the Property details within the intended area of disturbance.		
Street address/suburb/locality and post code	Rolleston 4702		
Closest town	Rolleston		
2. Application details <i>Attach a map that clearly shows all relevant areas of regional interest on the land the subject of the application and the corresponding proposed location of the proposed activity/ies.</i>			
Identify the area/s of regional interest (ARI) in the application area and the area of the ARI to be disturbed			
Area of regional interest (ARI)	Area of disturbance	Area of regional interest (ARI)	Area of disturbance
<input checked="" type="checkbox"/> Priority agricultural area	_____74.68__ha	<input type="checkbox"/> Priority living area	_____ha
<input checked="" type="checkbox"/> Strategic cropping area	_____115.29__ha	<input type="checkbox"/> Strategic environmental area	_____ha
Identify the resource or regulated activity			
<input checked="" type="checkbox"/> Resource activity: mining and other resource activities (not petroleum and gas). <i>(Add the type of mining on this form (e.g. coal, bauxite))</i>			
<input type="checkbox"/> Resource activity: petroleum and gas			
<input type="checkbox"/> Regulated activity - broadacre cropping <i>(Only relevant where the application relates to a strategic environmental area)</i>			
<input type="checkbox"/> Regulated activity - water storage (dam) <i>(Only relevant where the application relates to a strategic environmental area)</i>			
Provide a detailed description of the proposed activities <i>Provide a description of the proposed activities for which approval is sought, location and the surface area of the activities.</i>			
Area of regional interest	Activity	Location	Total area of disturbance (ha)
PAA	Water infrastructure, Creek diversion channels, Road Realignment, Open cut mining, Access Road.	Lot 18 on RP 617697, Lot 1 on SP 164061, Lot 1 on SP 164068, Lot 1 on SP 174071, Lot 3 on CP DSN 590, Lot 4 on RP 617701, Lot 4 on SP 170740, Lot 5055 on SP 276918, Mount Kelman Road and Springwood Road Reserves.	74.68ha
SCA	Open cut mining, Water infrastructure, Road Realignment	Lot 3 on DSN590 Lot 1 on SP164061	115.29
Provide a description of current land use <i>Provide a description of what the land is currently being used for (e.g. horticulture, irrigated cropping, dryland grazing, nature conservation, residential, manufacturing and industrial, etc.) and the surrounding land within a 1km radius. Attach a map that clearly shows the area and location of all existing land uses and activities on the land the subject of the application, and within a 1km radius of the boundaries of the land that is the subject of the application.</i>			
Surrounding land uses within a 1km radius include:			
<ul style="list-style-type: none"> Existing coal mine 			

- Grazing land with rural homesteads and infrastructure
- National Park
- State Forest

Figure 1 included in the supporting information shows the Property details within the intended area of disturbance

3. Supporting information to accompany this application

Regional Interests Development Application Report (*addressing matters set out in section 29(b) of the RPI Act*) attached

Maps and site plans - Relevant GIS files provided electronically

Other documents – Chapters from RCEP EIS (October 2014) provided electronically in Supporting Information Report

4. Other relevant information to accompany this application

Attach map/s to identify the location of this information and lot on plan details.

Are there any <i>resource authorities</i> or applications for <i>resource authorities</i> over all or part of the land the subject of the application? (e.g. for exploration or resource development)	<input checked="" type="checkbox"/> Yes (Provide the resource authority reference number, a description of the type of authority/approval, the status (i.e. in application stage or approved); date of application or approval; location and dimensions of each resource authority or application)	<input type="checkbox"/> No
	ML70307 granted on 29 May 2003, ML70418 granted on 31 May 2013 ML 70415 and ML70458 granted on 2 February 2016; and ML 70416 granted on 17 February 2016: refer site map in Figure 1 of supporting information report ATP 756 (not held by applicant)	
Is there a <i>SCL protection decision</i> over all or part of the land the subject of the application?	<input type="checkbox"/> Yes (Provide decision number/s)	<input checked="" type="checkbox"/> No
Is there an <i>environmental authority</i> (EA) over all or part of the land the subject of the application?	<input checked="" type="checkbox"/> Yes (Provide environmental authority number/s) Amended EPML00370013 approved 8 October 2015	<input type="checkbox"/> No
Are there any easements over any part of the land the subject of the application?	<input type="checkbox"/> Yes (Include nature, location and dimensions of each easement e.g. for access, infrastructure)	<input checked="" type="checkbox"/> No
Attach a current title search for each lot or part of a lot the subject of the application (NOTE: the searches must be obtained within 3 business days prior to making the application.)	<input checked="" type="checkbox"/> Tick to confirm title searches are attached. Refer Attachment 1	
Is an exemption from public notification for the assessment application under section 34(3) of the RPI Act sought?	<input checked="" type="checkbox"/> Yes (written request including justification for the exemption is attached to supporting information report)	<input type="checkbox"/> No

5. Land owner details

Name of all land owner/s	Refer Attachment 2	
Postal address/s	As per Question 6	
Telephone/mobile number/email address/s	As per Question 6	
Is the applicant the owner (as defined in schedule 1 to the RPI Act) of the land the subject of the application?	<input type="checkbox"/> Yes	<input checked="" type="checkbox"/> No (Identify the land that is not owned by the applicant) Lot 18 on RP 617697 Mount Kelman Road Reserve Springwood Road Reserve
Is it necessary, under section 30 of the RPI Act, to provide a copy of the application to the owner of the land?	<input type="checkbox"/> Yes	<input checked="" type="checkbox"/> No - areas of Regional Interests impacted by the proposed development

(NOTE: proof of delivery will be required.)		are located on land owned by the applicant.
6. Applicant/authorised person details <i>Section 28 of the RPI Act prescribes who may be the applicant for a RIDA for a resource activity or regulated activity to be carried out in an area of regional interest. The decision about the application is issued to the applicant. The applicant need not be the owner of the land. The authorised person is the contact person for the applicant and need not be the applicant. However, formal documents, such as any requirement notice and the decision about the application, will be sent to the applicant at the address for service stated below.</i>		
Applicant/s name (individual or company name in full), include ABN or ACN number if applicable	Glencore Coal Queensland Pty Ltd, ACN 163 821 298 Sumisho Coal Australia Pty Ltd, ACN 061 524 249 ICRA Rolleston Pty Ltd, ACN 106 260 600 - Refer Attachment 3: Resource Authority Public Reports	
Applicant's postal address and email address for service	Glencore Coal Queensland Pty Ltd Level 44 1 Macquarie Place SYDNEY NSW 2000 brian.j.french@glencore.com.au	
Authorised contact person for applicant: name, position and company	Brian French, Approvals and Cultural Heritage Manager, Glencore Coal Queensland Pty Ltd - Refer Attachment 4: Authority to Sign	
Contact phone number and mobile number	0419 427 561	
Contact email address	brian.j.french@glencore.com.au	
7. Electronic documentation		
Does the applicant consent to receiving documents relating to this assessment application, required or permitted to be provided under the <i>Regional Planning Interests Act 2014</i> or any other statute, in an electronic format?	<input checked="" type="checkbox"/> Yes <input type="checkbox"/> No	
8. Application fee (<i>Fees are prescribed in the Regional Planning Interests Regulation 2014</i>)		
Amount payable	\$46,750 (less \$45,168 already paid)	
Reference number (Contact RIDA assessment team for a reference number)	RPI16/001/Glencore	
Payment option (Contact RIDA assessment team for account details)	<input checked="" type="checkbox"/> Direct deposit Date deposited: <input type="checkbox"/> Cheque attached	
9. Use and Disclosure of Information Statement		
<p>The information is collected in accordance with the RPI Act and will be used by Queensland Government Agencies for the processing and assessment of your assessment application, and may involve the chief executive:</p> <ol style="list-style-type: none"> and other officers of the DILGP, and any consultants engaged by or on behalf of the chief executive, reviewing the information provided for the purpose of considering and assessing your assessment application providing a copy of the assessment application to relevant Queensland Government Agencies prescribed as assessing agencies for the assessment application (including the local government), the Gasfields Commission or any person asked to provide advice or comment on the assessment application. <p>The assessment application and the accompanying report will also be made publicly available on the DILGP website from the time the assessment application is made until the time it lapses or is withdrawn or, if is decided, until the end of the last period during which an appeal may be made against a decision on the application. However, information will not be made publicly available on the DILGP website to the extent that it is provided by an owner of land (as defined in schedule 1 to the RPI Act) (an <i>owner</i>) who is not the applicant, and is commercial-in-confidence or personal information, and that owner has not consented to its disclosure, or to the extent that it is information which is considered to be sensitive security information.</p>		

Where an application proposes a resource or regulated activity in a priority agricultural area (PAA) and the applicant is required to provide information about the productive capacity or operation of a priority agricultural land use to address the prescribed solutions in the Regional Planning Interests Regulation 2014 (Schedule 2, Part 2), the information is to be provided in a separate document attached as an appendix to the assessment application report and the application must:-

- identify the source of the information provided, including whether the information was provided by an owner other than the applicant
- state whether an owner other than the applicant agrees to the information being made publicly available on the DILGP website; and if so
 - provide the express written agreement of that owner to the information being made publicly available on the DILGP website.

If an owner, other than the applicant, does not provide express written agreement, the information will not be made available on the DILGP website with the other application information. You may also be required to publicly notify your application. A notice about the chief executive's decision relating to your application will also be publicly notified.

Your personal details will not be disclosed for a purpose outside this assessment process, except where required by legislation (including the *Right to Information Act 2009*). This information may be stored in a database by DILGP.

The information collected will be retained as required by the *Public Records Act 2002*.

10. Declaration

- By making this application, I declare that all the information in this application is true and correct and that I have read and understood the '*Use and Disclosure of Information statement*' on this form.

Signature of applicant/authorised person

Brian French – Approvals and Cultural Heritage Manager
Date: 31/03/2016

Office use only	Date received	
	RIDA reference number	
	Source number	

ATTACHMENT 1 – TITLE SEARCHES

CURRENT TITLE SEARCH

DEPT OF NATURAL RESOURCES AND MINES, QUEENSLAND

Request No: 23079448

Search Date: 29/03/2016 11:38

Title Reference: 50584468

Date Created: 29/11/2005

Previous Title: 50511465

REGISTERED OWNER

Interest

Dealing No: 715190455 08/07/2013

ICRA ROLLESTON PTY LTD A.C.N. 106 260 600	1/8
SUMISHO COAL AUSTRALIA PTY LIMITED A.C.N. 061 524 249	1/8
GLENCORE COAL QUEENSLAND PTY LIMITED A.C.N. 098 156 702	3/4

AS TENANTS IN COMMON

ESTATE AND LAND

Estate in Fee Simple

LOT 1 SURVEY PLAN 174071
Local Government: CENTRAL HIGHLANDS

For depth restrictions refer to Plan SP 174071

EASEMENTS, ENCUMBRANCES AND INTERESTS

1. Rights and interests reserved to the Crown by
Deed of Grant No. 30060155 (POR 3V)
Deed of Grant No. 30060156 (POR 4V)
Deed of Grant No. 30062250 (POR 17V)
(POR 18V)
Deed of Grant No. 30079240 (POR 21V)
2. EASEMENT IN GROSS No 710378291 28/02/2007 at 15:37
burdening the land
ERGON ENERGY CORPORATION LIMITED A.C.N. 087 646 062
over
EASEMENTS K AND L ON SP150968

ADMINISTRATIVE ADVICES - NIL

UNREGISTERED DEALINGS - NIL

CERTIFICATE OF TITLE ISSUED - No

Caution - Charges do not necessarily appear in order of priority

** End of Current Title Search **

COPYRIGHT THE STATE OF QUEENSLAND (DEPT OF NATURAL RESOURCES AND MINES) [2016]
Requested By: D-ENQ SAI GLOBAL

CURRENT TITLE SEARCH

DEPT OF NATURAL RESOURCES AND MINES, QUEENSLAND

Request No: 23079451

Search Date: 29/03/2016 11:38

Title Reference: 50921130

Date Created: 09/08/2013

Previous Title: 40066808

REGISTERED OWNER

Dealing No: 715785760 22/05/2014

GLENCORE COAL QUEENSLAND PTY LIMITED

A.B.N. 69 098 156 702

ESTATE AND LAND

Estate in Fee Simple

LOT 3 CROWN PLAN DSN590

Local Government: CENTRAL HIGHLANDS

EASEMENTS, ENCUMBRANCES AND INTERESTS

1. Rights and interests reserved to the Crown by
Deed of Grant No. 40066808 (Lot 3 on CP DSN590)
2. SEC 174 NOTATION No 715249918 09/08/2013 at 09:52
The provisions of Section 174(1), Land Act 1994 apply to a
Transfer of the whole or part of the land

ADMINISTRATIVE ADVICES

Dealing	Type	Lodgement Date	Status
709818492	VEG NOTICE	01/08/2006 15:59	CURRENT

VEGETATION MANAGEMENT ACT 1999

UNREGISTERED DEALINGS - NIL

CERTIFICATE OF TITLE ISSUED - No

Caution - Charges do not necessarily appear in order of priority

** End of Current Title Search **

COPYRIGHT THE STATE OF QUEENSLAND (DEPT OF NATURAL RESOURCES AND MINES) [2016]

Requested By: D-ENQ SAI GLOBAL

CURRENT TITLE SEARCH

DEPT OF NATURAL RESOURCES AND MINES, QUEENSLAND

Request No: 23079452

Search Date: 29/03/2016 11:38

Title Reference: 30564105

Date Created: 21/08/1986

Previous Title: 30535083
30549108

REGISTERED OWNER

Dealing No: 715190268 08/07/2013

GLENCORE COAL QUEENSLAND PTY LIMITED
A.C.N. 098 156 702 TRUSTEE
UNDER INSTRUMENT 714041454

ESTATE AND LAND

Estate in Fee Simple

LOT 4 REGISTERED PLAN 617701
Local Government: CENTRAL HIGHLANDS

For depth restrictions refer to Plan RP 617701

EASEMENTS, ENCUMBRANCES AND INTERESTS

1. Rights and interests reserved to the Crown by
Deed of Grant No. 30062250 (POR 17V)
(POR 18V)
(POR 19V)
Deed of Grant No. 30535083 (Lot 53 on CP DSN888)
2. LOCAL GOVERNMENT AGREEMENT No 601351258 (C515723) 14/04/1986
OVER LOTS 4 AND 7 ON RP617701
UNDER SECTION 34 OF THE LOCAL GOVERNMENT ACT

ADMINISTRATIVE ADVICES

Dealing	Type	Lodgement Date	Status
711196349	VEG NOTICE	20/11/2007 11:33	CURRENT
VEGETATION MANAGEMENT ACT 1999			

UNREGISTERED DEALINGS - NIL

CERTIFICATE OF TITLE ISSUED - No

Caution - Charges do not necessarily appear in order of priority

** End of Current Title Search **

COPYRIGHT THE STATE OF QUEENSLAND (DEPT OF NATURAL RESOURCES AND MINES) [2016]
Requested By: D-ENQ SAI GLOBAL

CURRENT TITLE SEARCH

DEPT OF NATURAL RESOURCES AND MINES, QUEENSLAND

Request No: 23079453

Search Date: 29/03/2016 11:38

Title Reference: 50534267

Date Created: 17/12/2004

Previous Title: 50511464

REGISTERED OWNER

Dealing No: 715190455 08/07/2013

GLENCORE COAL QUEENSLAND PTY LIMITED
A.C.N. 098 156 702 TRUSTEE
UNDER INSTRUMENT 714041454

ESTATE AND LAND

Estate in Fee Simple

LOT 4 SURVEY PLAN 170740
Local Government: CENTRAL HIGHLANDS

For depth restrictions refer to Plan SP 170740

EASEMENTS, ENCUMBRANCES AND INTERESTS

1. Rights and interests reserved to the Crown by
Deed of Grant No. 30062250 (POR 17V)
Deed of Grant No. 30079240 (POR 21V)
Deed of Grant No. 30535083 (Lot 53 on CP DSN888)
2. LEASE No 713442819 02/09/2010 at 14:00
ROLLESTON COAL PTY LTD A.B.N. 73 106 690 037
OF LEASE A ON SP220716
TERM: 18/04/2005 TO 17/04/2025 OPTION 10 YEARS

ADMINISTRATIVE ADVICES

Dealing	Type	Lodgement Date	Status
710824686	VEG NOTICE VEGETATION MANAGEMENT ACT 1999	19/07/2007 09:36	CURRENT

UNREGISTERED DEALINGS - NIL

CERTIFICATE OF TITLE ISSUED - No

Caution - Charges do not necessarily appear in order of priority

** End of Current Title Search **

COPYRIGHT THE STATE OF QUEENSLAND (DEPT OF NATURAL RESOURCES AND MINES) [2016]
Requested By: D-ENQ SAI GLOBAL

CURRENT STATE TENURE SEARCH

DEPT OF NATURAL RESOURCES AND MINES, QUEENSLAND

Request No: 23079455

Search Date: 29/03/2016 11:38

Title Reference: 17668250

Date Created: 21/10/1995

DESCRIPTION OF LAND

Tenure Reference: PPH 37/5055

Lease Type: ROLLING TERM LEASE

LOT 5055 SURVEY PLAN 276918

Local Government: CENTRAL HIGHLANDS

Area: 5500.000000 Ha. (ABOUT)

No Land Description

No Forestry Entitlement Area

Purpose for which granted:

NO PURPOSE DEFINED

TERM OF LEASE

Term and day of beginning of lease

Term: 30 years commencing on 01/01/1966

Expiring on 31/12/1995

Extended to 31/12/2048

REGISTERED LESSEE

Dealing No: 715217817 23/07/2013

GLENCORE COAL QUEENSLAND PTY LIMITED
A.C.N. 098 156 702 TRUSTEE
UNDER INSTRUMENT 714307245

CONDITIONS

CURRENT STATE TENURE SEARCH

DEPT OF NATURAL RESOURCES AND MINES, QUEENSLAND

Request No: 23079455

Search Date: 29/03/2016 11:38

Title Reference: 17668250

Date Created: 21/10/1995

CONDITIONS

A126 SPECIFIED CONDITIONS FOR: Term Lease
PURPOSE: Rolling term lease - pastoral

STATUTORY CONDITIONS:

Statutory conditions are the general mandatory conditions of a lease and binds the lessee in accordance with Part 2 Division 1 of the Land Act.

1. Permitted Use: The lessee must use the land only for the purpose for which the tenure was issued under the Land Act 1994.

2. Duty of Care: The lessee has the responsibility for a duty of care, for the land under the Land Act 1994.

3. Rent/Instalment: The lessee must pay the annual rent/instalment in accordance with the Land Act 1994 and the Land Regulation 2009.

For further information on how annual rent is determined, refer to the department's website at www.dnrm.qld.gov.au.

4. Noxious plants: The lessee must keep noxious plants on the land under control. If the lessee does not comply with this condition, the Minister may bring the noxious plants under control, the cost of which will be recovered from the lessee.

5. Information to Minister: The lessee must give the Minister administering the Land Act 1994, information the Minister asks for about the tenure.

6. Monies for Improvements: No money for improvements is payable by the State on the forfeiture, surrender or expiry of this lease but money may be payable if the State receives payment from an incoming lessee or buyer for the improvements on the land. However, the previous lessee may apply to the Minister to remove the improvements that belong to the lessee, within a period of 3 months from the date of the forfeiture, surrender, or expiry of this lease. The lessee may only undertake the removal of the improvements in the presence of an authorised representative of the department, if required by the Minister. The lessee may only remove those improvements if all monies due from the lessee to the department under this lease have been paid.

REGULATORY-CONDITIONS:-----

A regulatory condition relates to a lease, in accordance with the Land Regulation.

1. Indemnity: The lessee indemnifies and agrees to keep indemnified the Minister, and the State of Queensland and its Representatives, (the "Indemnified parties") against all liability, costs, loss and expenses including claims in negligence (including any claims, proceedings or demands brought by any third party, and any legal fees, costs and disbursements on a solicitor and client basis) ("Claim") arising from or incurred in connection with:

- a. the granting of this lease to the lessee;

CURRENT STATE TENURE SEARCH

DEPT OF NATURAL RESOURCES AND MINES, QUEENSLAND

Request No: 23079455

Search Date: 29/03/2016 11:38

Title Reference: 17668250

Date Created: 21/10/1995

CONDITIONS

- b. the lessee 's use and occupation of the land; or
- c. personal injury (including sickness and death) or property damage or loss in connection with the performance (or attempted purported performance or non-performance) of the lease or a breach of the lease by the lessee .

The lessee hereby releases and discharges to the full extent permitted by law, the Indemnified parties from all actions, claims, proceedings or demands and in respect of any loss, death, injury, illness or damage (whether personal or property and whether special, direct, indirect or consequential financial loss) arising out of the use and occupation of the lease.

To the full extent permitted by law, the Minister, the State of Queensland and their Representatives will not be liable to the lessee for any special, indirect or consequential damages, including consequential financial loss arising out of the use and occupation of the lease.

2. Public Liability: The lessee must effect a public liability insurance policy with an insurer authorised under the Insurance Act 1973 (Commonwealth) or, if not so authorised then only with the Minister's approval, which can be given or withheld in the Minister's sole discretion, naming the lessee as the insured covering legal liability for any loss of, or damage to any property and for the injury (including death) to any person arising out of anything done or omitted on or about the land or any improvements thereon and against all claims, demands, proceedings, costs, charges, and expenses whatsoever (including claims in negligence) Such policy must:
 - a. be for an amount of not less than \$20,000,000.00 and have no per event sublimit or such higher amounts as the Minister may reasonably require.
 - b. be effected on a "claims occurring" basis; and
 - c. be maintained at all times during the currency of the lease, and upon receipt of any notice of cancellation, the lessee must immediately effect another public insurance policy in accordance with the terms of the lease .

The lessee must, as soon as practicable, inform the Minister, in writing, of the occurrence of any event that the lessee considers is likely to give rise to a claim under the policy of insurance effected and must ensure that the Minister is kept fully informed of subsequent actions and developments concerning the claim.

The lessee must renew such policy, at the lessee's expense, each year during the currency of this lease.

The condition will be satisfied if the lessee is the State of Queensland or a statutory authority eligible for cover under the Queensland Government Insurance Fund and is insured and continues to be insured by the Queensland Government Insurance Fund.

This condition will be satisfied if the lessee is the Commonwealth of Australia or a statutory authority eligible for cover under the Comcover Insurance Fund and is insured and

CURRENT STATE TENURE SEARCH

DEPT OF NATURAL RESOURCES AND MINES, QUEENSLAND

Request No: 23079455

Search Date: 29/03/2016 11:38

Title Reference: 17668250

Date Created: 21/10/1995

CONDITIONS

continues to be insured by Comcover.

3. Access: The provision of access, further access or services to the land will not be the responsibility of the State.
4. Survey Costs: If the land needs to be surveyed or re-surveyed the lessee must do this at their own cost under the Survey and Mapping Infrastructure Act 2003. This survey plan must be lodged in the land registry within the specified time.
5. Extension: The lease is subject to the extensions of rolling term leases provision of the Land Act 1994 and the Minister must grant an extension of the term of a rolling term lease if the lessee makes an application in the approved form. The extension will be for the original term of the lease and may be given subject to condition changes.
6. Jurisdiction: The lessee is subject to the Land Act 1994 and all other relevant Queensland and Commonwealth legislation.
7. Compliance with Laws - the lessee must comply with all lawful requirements of the -
 - a. Local Government; and
 - b. any department within the Queensland or Commonwealth governments (including the department administering the Land Act 1994), local authority or statutory instrumentality having jurisdiction over the land, or the development, use and occupation of the land, in regard to its use, occupation and development of the land.

SPECIAL-CONDITIONS:-----

These conditions relate to this lease.

Improvements or development on or to the land

1. The lessee must during the whole term of the lease, to the satisfaction of the relevant authorities, maintain all improvements and boundary fencing on the land in a good and substantial state of repair.

Quarry material

1. The lessee must allow any person authorised under the Forestry Act 1959 access to the leased land for the purpose of cutting and removing timber or removing other forest products, or quarry material, or other material from the leased land. Except as hereinafter provided the lessee must not interfere with any forest products or remove any quarry material (including any stone, gravel, sand, earth, soil, rock, guano or clay which is not a mineral within the meaning of the Mineral Resources Act 1989) or other material upon the leased land without the permission of the Minister administering the Land Act 1994 except under the authority of and in compliance in every respect with the requirements or a permit, licence, agreement or contract granted or made under the Forestry Act 1959.

CURRENT STATE TENURE SEARCH

DEPT OF NATURAL RESOURCES AND MINES, QUEENSLAND

Request No: 23079455

Search Date: 29/03/2016 11:38

Title Reference: 17668250

Date Created: 21/10/1995

ENCUMBRANCES AND INTERESTS

1. Rights and interests reserved to the Crown by
Lease No. 17668250
2. SUB LEASE No 715070436 07/05/2013 at 10:57
ALROY HENRY EDEN
MARY BERNADETTE EDEN JOINT TENANTS
OF THE WHOLE OF THE LAND
TERM: 31/10/2012 TO 21/06/2015 OPTION NIL
3. AMENDMENT OF LEASE CONDITIONS No 716358363 11/03/2015 at 05:00
THE CONDITIONS OF THE WITHIN TENURE ARE HEREBY AMENDED.

ADMINISTRATIVE ADVICES - NIL
UNREGISTERED DEALINGS - NIL

Corrections have occurred - Refer to Historical Search

Caution - Charges do not necessarily appear in order of priority

** End of Current State Tenure Search **

Information provided under section 34 Land Title Act(1994) or
section 281 Land Act(1994)

COPYRIGHT THE STATE OF QUEENSLAND (DEPT OF NATURAL RESOURCES AND MINES) [2016]
Requested By: D-ENQ SAI GLOBAL

CURRENT TITLE SEARCH

DEPT OF NATURAL RESOURCES AND MINES, QUEENSLAND

Request No: 23079442

Search Date: 29/03/2016 11:38

Title Reference: 30549100

Date Created: 28/08/1985

Previous Title: 30535231

REGISTERED OWNER

ASSOCIATED PRODUCTS & DISTRIBUTION PTY LIMITED

ESTATE AND LAND

Estate in Fee Simple

LOT 18 REGISTERED PLAN 617697

Local Government: CENTRAL HIGHLANDS

For depth restrictions refer to Plan RP 617697

EASEMENTS, ENCUMBRANCES AND INTERESTS

1. Rights and interests reserved to the Crown by
Deed of Grant No. 30535231 (Lot 18 on RP 617697)
2. LEASE No 602656696 (C531653) 07/04/1987
TO NAROO PASTORAL COMPANY PTY LIMITED
ORIGINAL TERM: COMMENCING 15 FEB 1987
TERMINATING 14 FEB 2287
OR OPTIONS AS MAY BE STATED
3. TRANSFER No 714041464 01/09/2011 at 16:15
LEASE: 602656696 (C531653)
XSTRATA COAL QUEENSLAND PTY LTD A.C.N. 098 156 702 TRUSTEE
UNDER INSTRUMENT 714041464

ADMINISTRATIVE ADVICES - NIL

UNREGISTERED DEALINGS - NIL

CERTIFICATE OF TITLE ISSUED - Yes

Certificate No. 1

Caution - Charges do not necessarily appear in order of priority

** End of Current Title Search **

COPYRIGHT THE STATE OF QUEENSLAND (DEPT OF NATURAL RESOURCES AND MINES) [2016]

Requested By: D-ENQ SAI GLOBAL

CURRENT TITLE SEARCH

DEPT OF NATURAL RESOURCES AND MINES, QUEENSLAND

Request No: 23079444

Search Date: 29/03/2016 11:38

Title Reference: 50984624

Date Created: 07/04/2015

Previous Title: 40069618

REGISTERED OWNER

Dealing No: 716491521 13/05/2015

GLENCORE COAL QUEENSLAND PTY LTD A.C.N. 098 156 702

ESTATE AND LAND

Estate in Fee Simple

LOT 1 SURVEY PLAN 164061

Local Government: CENTRAL HIGHLANDS

EASEMENTS, ENCUMBRANCES AND INTERESTS

1. Rights and interests reserved to the Crown by
Deed of Grant No. 40069618 (Lot 1 on SP 164061)

ADMINISTRATIVE ADVICES - NIL

UNREGISTERED DEALINGS - NIL

CERTIFICATE OF TITLE ISSUED - No

** End of Current Title Search **

COPYRIGHT THE STATE OF QUEENSLAND (DEPT OF NATURAL RESOURCES AND MINES) [2016]

Requested By: D-ENQ SAI GLOBAL

CURRENT TITLE SEARCH

DEPT OF NATURAL RESOURCES AND MINES, QUEENSLAND

Request No: 23079446

Search Date: 29/03/2016 11:38

Title Reference: 50511463

Date Created: 16/08/2004

Previous Title: 30564107

REGISTERED OWNER

Dealing No: 715190455 08/07/2013

GLENCORE COAL QUEENSLAND PTY LIMITED
A.C.N. 098 156 702 TRUSTEE
UNDER INSTRUMENT 714041454

ESTATE AND LAND

Estate in Fee Simple

LOT 1 SURVEY PLAN 164068
Local Government: CENTRAL HIGHLANDS

For depth restrictions refer to Plan SP 164068

EASEMENTS, ENCUMBRANCES AND INTERESTS

1. Rights and interests reserved to the Crown by
Deed of Grant No. 30062250 (POR 17V)
(POR 18V)
(POR 19V)
Deed of Grant No. 30535083 (Lot 53 on CP DSN888)

ADMINISTRATIVE ADVICES

Dealing	Type	Lodgement Date	Status
710824686	VEG NOTICE	19/07/2007 09:36	CURRENT

VEGETATION MANAGEMENT ACT 1999

UNREGISTERED DEALINGS - NIL

CERTIFICATE OF TITLE ISSUED - No

** End of Current Title Search **

COPYRIGHT THE STATE OF QUEENSLAND (DEPT OF NATURAL RESOURCES AND MINES) [2016]
Requested By: D-ENQ SAI GLOBAL

ATTACHMENT 2


Question 5 – Landholder details

Lot on Plan	Owner
18 on RP 617697	Associated Products & Distribution Pty Limited
1 on SP 164061	Glencore Coal Queensland
1 on SP 164068	Glencore Coal Queensland Pty Limited
1 on SP 174071	ICRA Rolleston Pty Limited; Sumisho Coal Australia Limited; Glencore Coal Queensland Limited
3 on CP DSN 590	Glencore Coal Queensland Pty Limited
4 on RP 617701	Glencore Coal Queensland Pty Limited
4 on SP 170740	Glencore Coal Queensland Pty Limited
5055 on SP 276918	Glencore Coal Queensland Pty Limited
Mount Kelman Rd	Future Proposed Road – Central Highlands Regional Council
Springwood Rd	Road Reserve – Central Highlands Regional Council

ATTACHMENT 3 – RESOURCE AUTHORITY PUBLIC REPORTS

ML 70416 Resource authority public report

The Queensland Government supports and encourages the dissemination and exchange of its information. The copyright in this publication is licensed under a Creative Commons Attribution 3.0 Australia (CC BY) licence.



Under this licence you are free, without having to seek our permission, to use this publication in accordance with the licence terms.

You must keep intact the copyright notice and attribute the State of Queensland as the source of the publication.

For more information on this licence, visit www.creativecommons.org/licenses/by/3.0/au/deed.en While every care is taken to ensure the accuracy of this product, the Queensland Government makes no representations or warranties about its accuracy, reliability, completeness or suitability for any particular purpose and disclaims all responsibility and all liability (including without limitation, liability in negligence) for all expenses, losses, damages (including indirect or consequential damage) and costs which you might incur as a result of the product being inaccurate or incomplete in any way and for any reason.

Table of Contents

Table of Contents	2
Permit details	3
Holders	3
Area	4
Term history	4
Native title	4
Purpose and minerals	4
Related permits	4
Financial	5
Activities	5

Permit details

Permit ID:	ML 70416
Permit name:	ROLLESTON SOUTH
Status:	Granted
Lodged date:	02/10/2009
Grant date:	17/02/2016
Commencement date:	01/03/2016
Expiry date:	28/02/2041
Plan/program expiry date:	28/02/2021
Current term:	25 years
Certificate of application:	22/01/2010
Certificate of public notice:	26/06/2015
Conditions:	
Locality:	27 KILOMETRES WEST OF ROLLESTON
Remarks:	
Act permit granted under:	Mineral Resources Act 1989
Act now administered under:	Mineral Resources Act 1989

Holders

Holder name	Share %	Status	Held from	Held to	Authorised holder
* GLENCORE COAL QUEENSLAND PTY LIMITED Tenement Manager-Rolleston Coal Po Box 11 Springsure QLD 4722	75.000000000000	Current	01/03/2016		Yes
* ICRA ROLLESTON PTY LTD	12.500000000000	Current	01/03/2016		No
* SUMISHO COAL AUSTRALIA PTY LIMITED	12.500000000000	Current	01/03/2016		No
GLENCORE COAL QUEENSLAND PTY LIMITED	75.000000000000	Former	02/10/2009	26/06/2013	

Tenancy type: Tenancy in Common

Area

Location:	View Map
Mining district:	Emerald
Local authority:	Central Highlands Regional Council
Area:	2624.0000 Hectares
Surface area:	2624.0000
Exclusions:	
Marked out date:	01/10/2009 10:00

Sub-blocks

No data available

Background land

Land identifier	Land usage	Compensation required	Finalised
SPRINGWOOD ROAD RESERVE	Permit	Y	12/10/2015
LOT 1 ON SP164061 Freehold	Permit	N	07/08/2015
LOT 3 ON DSN590 Freehold	Permit	N	07/08/2015

Survey plans

No data available

Relinquishment details

No data available

Sub-blocks retained

No data available

Term history

Term	Date notice issued	Date lodged	Date approved	Date commenced	Date term ends	Term	Act granted under
2016 - 2041		02/10/2009	17/02/2016	01/03/2016	28/02/2041	25 years	Mneral Resources Act 1989

Native title

Current process	Description
Exclusive Land (100%)	

Purpose and minerals

Minerals
Coal

Related permits

Pre-requisite permits:	EXPLORATION PERMITS FOR COAL 538 & 595 AND MDL 227
-------------------------------	--

Financial

Rent details

Area units:	2624
Rate/unit area:	\$56.20

Activities

Activity name	Activity / Dealing No	Status	Date received	Expected completion	Date completed	Remarks
Change of holder name	101425	Registered	26/06/2013		23/07/2013	MMOL Reference:101425. Changed name from XSTRATA COAL QUEENSLAND PTY LTD to GLENCORE COAL QUEENSLAND PTY LIMITED
Initial Development Plan		Closed	02/11/2009	30/11/2010	24/02/2011	IDP & GHG STATEMENT TO BNE FOR ASSESSMENT 9 OCT 2009. APPROVED BY RD CENTRAL 24 FEB 2011

ML 70418 Resource authority public report

The Queensland Government supports and encourages the dissemination and exchange of its information. The copyright in this publication is licensed under a Creative Commons Attribution 3.0 Australia (CC BY) licence.



Under this licence you are free, without having to seek our permission, to use this publication in accordance with the licence terms.

You must keep intact the copyright notice and attribute the State of Queensland as the source of the publication.

For more information on this licence, visit www.creativecommons.org/licenses/by/3.0/au/deed.en While every care is taken to ensure the accuracy of this product, the Queensland Government makes no representations or warranties about its accuracy, reliability, completeness or suitability for any particular purpose and disclaims all responsibility and all liability (including without limitation, liability in negligence) for all expenses, losses, damages (including indirect or consequential damage) and costs which you might incur as a result of the product being inaccurate or incomplete in any way and for any reason.

Table of Contents

Table of Contents	2
Permit details	3
Holders	3
Area	4
Term history	4
Native title	4
Purpose and minerals	4
Related permits	4
Financial	5
Activities	5

Permit details

Permit ID:	ML 70418
Permit name:	ROLLESTON RAIL LOOP
Status:	Granted
Lodged date:	03/11/2009
Grant date:	31/05/2013
Commencement date:	01/06/2013
Expiry date:	31/05/2043
Current term:	30 years
Certificate of application:	22/01/2010
Certificate of public notice:	25/07/2011
Conditions:	
Locality:	APPROX 27 KM WEST OF ROLLESTON TOWNSHIP
Remarks:	
Act permit granted under:	Mneral Resources Act 1989
Act now administered under:	Mneral Resources Act 1989

Holdings

Holder name	Share %	Status	Held from	Held to	Authorised holder
* GLENORE COAL QUEENSLAND PTY LIMITED Tenement Manager-Rolleston Coal Po Box 11 Springsure QLD 4722	75.000000000000	Current	26/06/2013		Yes
* ICRA ROLLESTON PTY LTD	12.500000000000	Current	03/11/2009		No
* SUMISHO COAL AUSTRALIA PTY LIMITED	12.500000000000	Current	03/11/2009		No
GLENORE COAL QUEENSLAND PTY LIMITED	75.000000000000	Former	03/11/2009	26/06/2013	

Tenancy type: Tenancy in Common

Area

Location:	View Map
Mining district:	Emerald
Local authority:	Central Highlands Regional Council
Area:	163.3159 Hectares
Surface area:	163.3159
Exclusions:	
Marked out date:	30/10/2009 14:00

Sub-blocks

No data available

Background land

Land identifier	Land usage	Compensation required	Finalised
LOT 2 ON SP164061 BAUHINIABRANCH RAILWAY	Permit	Y	13/02/2012
LOT 1 ON SP164061 GHPL 37/3530	Access	Y	03/11/2009
LOT 1 ON SP164061 GHPL 37/3530	Permit	Y	03/11/2009

Survey plans

Plan No.	Description	Date received	Locality	Volume	Folio
43344	ROLLESTON RAIL LOOP	30/08/2013	ALBINIA		

Relinquishment details

No data available

Sub-blocks retained

No data available

Term history

Term	Date notice issued	Date lodged	Date approved	Date commenced	Date term ends	Term	Act granted under
2013 - 2043		03/11/2009	31/05/2013	01/06/2013	31/05/2043	30 years	Mneral Resources Act 1989

Native title

Outcome	Process
{Unknown outcome}	Exclusive Land (100%)

Purpose and minerals

Purpose
Railway, Tailings / settling dam

Related permits

Pre-requisite permits:	PROSPECTING PERMITS 73532 AND 73531
-------------------------------	-------------------------------------

▼ Financial

Rent details

Area units:	164
Rate/unit area:	\$56.20

▼ Activities

Activity name	Activity / Dealing No	Status	Date received	Expected completion	Date completed	Remarks
Change of holder name	101425	Registered	26/06/2013		23/07/2013	MMOL Reference:101425. Changed name from XSTRATA COAL QUEENSLAND PTY LTD to GLENCORE COAL QUEENSLAND PTY LIMITED

ML 70458 Resource authority public report

The Queensland Government supports and encourages the dissemination and exchange of its information. The copyright in this publication is licensed under a Creative Commons Attribution 3.0 Australia (CC BY) licence.



Under this licence you are free, without having to seek our permission, to use this publication in accordance with the licence terms.

You must keep intact the copyright notice and attribute the State of Queensland as the source of the publication.

For more information on this licence, visit www.creativecommons.org/licenses/by/3.0/au/deed.en While every care is taken to ensure the accuracy of this product, the Queensland Government makes no representations or warranties about its accuracy, reliability, completeness or suitability for any particular purpose and disclaims all responsibility and all liability (including without limitation, liability in negligence) for all expenses, losses, damages (including indirect or consequential damage) and costs which you might incur as a result of the product being inaccurate or incomplete in any way and for any reason.

Table of Contents

Table of Contents	2
Permit details	3
Holders	3
Area	4
Term history	4
Native title	4
Purpose and minerals	4
Related permits	4
Financial	5
Activities	5

Permit details

Permit ID:	ML 70458
Permit name:	SPRINGWOOD
Status:	Granted
Lodged date:	06/09/2011
Grant date:	02/02/2016
Commencement date:	01/03/2016
Expiry date:	28/02/2037
Plan/program expiry date:	28/02/2021
Current term:	21 years
Certificate of application:	22/08/2012
Certificate of public notice:	26/06/2015
Conditions:	
Locality:	27KM WEST OF ROLLESTON TOWNSHIP
Remarks:	
Act permit granted under:	Mineral Resources Act 1989
Act now administered under:	Mineral Resources Act 1989

Holders

Holder name	Share %	Status	Held from	Held to	Authorised holder
* GLENCORE COAL QUEENSLAND PTY LIMITED Tenement Manager-Rolleston Coal Po Box 11 Springsure QLD 4722	75.000000000000	Current	01/03/2016		Yes
* ICRA ROLLESTON PTY LTD	12.500000000000	Current	01/03/2016		No
* SUMISHO COAL AUSTRALIA PTY LIMITED	12.500000000000	Current	01/03/2016		No
GLENCORE COAL QUEENSLAND PTY LIMITED	75.000000000000	Former	06/09/2011	26/06/2013	

Tenancy type: Tenancy in Common

Area

Location:	View Map
Mining district:	Emerald
Local authority:	Central Highlands Regional Council
Area:	3589.0000 Hectares
Surface area:	3589.0000
Exclusions:	
Marked out date:	02/09/2011 09:00

Sub-blocks

No data available

Background land

Land identifier	Land usage	Compensation required	Finalised
ROAD RESERVE - SPRINGWOOD ROAD	Permit	Y	12/10/2015
LOT 3 ON DSN590 Freehold	Permit	N	07/08/2015

Survey plans

No data available

Relinquishment details

No data available

Sub-blocks retained

No data available

Term history

Term	Date notice issued	Date lodged	Date approved	Date commenced	Date term ends	Term	Act granted under
2016 - 2037		06/09/2011	02/02/2016	01/03/2016	28/02/2037	21 years	Mneral Resources Act 1989

Native title

Current process	Description
Exclusive Land (100%)	

Purpose and minerals

Purpose
Water management
Minerals
Coal

Related permits

Pre-requisite permits:	EXPLORATION PERMITS FOR COAL 885, 737, 1463 & 595
-------------------------------	---

Financial

Rent details

Area units:	3589
Rate/unit area:	\$56.20

Activities

Activity name	Activity / Dealing No	Status	Date received	Expected completion	Date completed	Remarks
Change of holder name	101425	Registered	26/06/2013		23/07/2013	MMOL Reference:101425. Changed name from XSTRATA COAL QUEENSLAND PTY LTD to GLENCORE COAL QUEENSLAND PTY LIMITED

ML 70307 Resource authority public report

The Queensland Government supports and encourages the dissemination and exchange of its information. The copyright in this publication is licensed under a Creative Commons Attribution 3.0 Australia (CC BY) licence.



Under this licence you are free, without having to seek our permission, to use this publication in accordance with the licence terms.

You must keep intact the copyright notice and attribute the State of Queensland as the source of the publication.

For more information on this licence, visit www.creativecommons.org/licenses/by/3.0/au/deed.en While every care is taken to ensure the accuracy of this product, the Queensland Government makes no representations or warranties about its accuracy, reliability, completeness or suitability for any particular purpose and disclaims all responsibility and all liability (including without limitation, liability in negligence) for all expenses, losses, damages (including indirect or consequential damage) and costs which you might incur as a result of the product being inaccurate or incomplete in any way and for any reason.

Table of Contents

Table of Contents	2
Permit details	3
Holders	3
Area	4
Term history	4
Native title	4
Purpose and minerals	5
Related permits	5
Financial	5
Activities	6

Permit details

Permit ID:	ML 70307
Permit name:	ROLLESTON
Status:	Granted
Lodged date:	10/12/2002
Grant date:	29/05/2003
Commencement date:	01/06/2003
Expiry date:	31/05/2033
Current term:	30 years
Certificate of application:	10/12/2002
Certificate of public notice:	12/03/2003
Conditions:	
Locality:	15 KMS NORTH WEST OF ROLLESTON, SOUTH OF THE DAWSON HIGHWAY
Remarks:	
Act permit granted under:	Mneral Resources Act 1989
Act now administered under:	Mneral Resources Act 1989

Hold ers

Holder name	Share %	Status	Held from	Held to	Authorised holder
* GLENCORE COAL QUEENSLAND PTY LIMITED Tenement Manager-Rolleston Coal Po Box 11 Springsure QLD 4722	75.000000000000	Current	26/06/2013		Yes
* ICRA ROLLESTON PTY LTD	12.500000000000	Current	05/01/2005		No
* SUMISHO COAL AUSTRALIA PTY LIMITED	12.500000000000	Current	05/01/2005		No
GLENCORE COAL QUEENSLAND PTY LIMITED	75.000000000000	Former	25/10/2005	26/06/2013	
MOUNT ISAMINES LIMITED	75.000000000000	Former	05/01/2005	25/10/2005	
MOUNT ISAMINES LIMITED	100.000000000000	Former	10/12/2002	05/01/2005	

Tenancy type: Tenancy in Common

Area

Location:	View Map
Mining district:	Emerald
Local authority:	Central Highlands Regional Council
Area:	4863.5919 Hectares
Surface area:	4863.5919
Exclusions:	
Marked out date:	06/12/2002 10:15

Sub-blocks

No data available

Background land

Land identifier	Land usage	Compensation required	Finalised
LOT 1 ON SP144277 FREEHOLD PAR METEOR DOWNS CO DENISON	Permit	N	15/05/2003
LOT 18 ON RP617697 FREEHOLD PAR METEOR DOWNS CO DENISON	Permit	N	15/05/2003
LOT 3 ON RP617703 FREEHOLD PAR METEOR DOWNS CO DENISON	Permit	Y	15/04/2003
LOT 6 ON RP616044 FREEHOLD PAR METEOR DOWNS CO DENISON	Permit	Y	15/04/2003
LOT 1 ON DSN630 GRAZING HOMESTEAD PERPETUAL LEASE 37/3530 PAR ALBINIA CO DENISON	Permit	Y	14/04/2003

Survey plans

Plan No.	Description	Date received	Locality	Volume	Folio
37498		20/08/2003	ROLLESTON		
37598	AREA A TO BE SURRENDERED FROM ML 70307	16/03/2005	ROLLESTON		
38254	Sub Lease A in ML 70307	06/11/2007	ROLLESTON		

Relinquishment details

No data available

Sub-blocks retained

No data available

Term history

Term	Date notice issued	Date lodged	Date approved	Date commenced	Date term ends	Term	Act granted under
2003 - 2033		10/12/2002	29/05/2003	01/06/2003	31/05/2033	30 years	Mineral Resources Act 1989

Native title

Outcome	Process
{Unknown outcome}	Exclusive Land (100%)

▼ Purpose and minerals

Minerals

Coal

▼ Related permits

Pre-requisite permits: EXPLORATION PERMITS COAL 538, 595 MINERAL DEVELOPMENT LICENCE 227

▼ Financial

Rent details

Area units: 4864

Rate/unit area: \$56.20

Activities

Activity name	Activity / Dealing No	Status	Date received	Expected completion	Date completed	Remarks
Change of holder name	101425	Registered	26/06/2013		23/07/2013	MVOL Reference:101425. Changed name from XSTRATA COAL QUEENSLAND PTY LTD to GLENCORE COAL QUEENSLAND PTY LIMITED
Sublease	1010500	Closed	01/11/2007	29/11/2007	01/11/2007	SUB-LESSEE/S - XSTRATA COAL QUEENSLAND PTY LTD, ICRA ROLLESTON PTY LTD AND SUMSHO COAL AUSTRALIA PTY LTD - SUB-LESSOR TELSTRA CORPORATION LIMITED - SUB-LEASE A (AREA 1.067HA)
Initial Development Plan		Closed	04/07/2005	31/12/2009	14/06/2007	IDP LODGED 4 JUL 2005 SENT TO TECH ASSESS ML 70307 (ROLLESTON) APPROVED BY RMMINES 14 JUN 2007 TERM 5 YEARS FROM 1 JAN 2005 TO 31 DEC 2009
Mortgage	1005542	Registered	19/05/2005	02/06/2005	25/10/2005	MORTGAGEES - ICRA ROLLESTON P/L LEVEL 24 12 CREEK ST. BRISBANE 4000, SUMSHO COAL AUSTRALIA P/L LEVEL 6 44 MARTIN PLACE SYDNEY 2000 - MORTGAGOR - XSTRATA COAL QUEENSLAND P/L - MORTGAGED 75%
Mortgage	1005543	Registered	19/05/2005	02/06/2005	25/10/2005	MORTGAGEES ; ICRA ROLLESTON P/L LEVEL 24 12 CREEK PLACE BRISBANE 4000- XSTRATA COAL QUEENSLAND P/L LEVEL 38 1 MACQUARIE PLACE SYDNEY 2000 - MORTGAGOR - SUMSHO COAL AUSTRALIA PTY LTD - MORTGAGED 12.5%
Mortgage	1005544	Registered	19/05/2005	02/06/2005	25/10/2005	MORTGAGEE/S : XSTRATA COAL QUEENSLAND P/L LEVEL 34 1 MACQUARIE PLACE SYDNEY 2000 - SUMSHO COAL AUSTRALIA P/L LEVEL 6 44 MARTIN PLACE SYDNEY 2000 - MORTGAGOR - ICRA ROLLESTON PTY LTD MORTGAGED 12.5 %
Partial Abandonment Of Area		Closed	01/05/2003	26/06/2003	01/05/2003	PARTIAL ABANDONMENT OF 293.3 HA RECORDED 1 MAY 2003

ML 70415 Resource authority public report

The Queensland Government supports and encourages the dissemination and exchange of its information. The copyright in this publication is licensed under a Creative Commons Attribution 3.0 Australia (CC BY) licence.



Under this licence you are free, without having to seek our permission, to use this publication in accordance with the licence terms.

You must keep intact the copyright notice and attribute the State of Queensland as the source of the publication.

For more information on this licence, visit www.creativecommons.org/licenses/by/3.0/au/deed.en While every care is taken to ensure the accuracy of this product, the Queensland Government makes no representations or warranties about its accuracy, reliability, completeness or suitability for any particular purpose and disclaims all responsibility and all liability (including without limitation, liability in negligence) for all expenses, losses, damages (including indirect or consequential damage) and costs which you might incur as a result of the product being inaccurate or incomplete in any way and for any reason.

Table of Contents

Table of Contents	2
Permit details	3
Holders	3
Area	4
Term history	4
Native title	4
Purpose and minerals	5
Related permits	5
Financial	5
Activities	5

▼ Permit details

Permit ID:	ML 70415
Permit name:	ROLLESTON WEST
Status:	Granted
Lodged date:	02/10/2009
Grant date:	02/02/2016
Commencement date:	01/03/2016
Expiry date:	28/02/2041
Plan/program expiry date:	28/02/2021
Current term:	25 years
Certificate of application:	22/01/2010
Certificate of public notice:	26/06/2015
Conditions:	
Locality:	27 KILOMETRES WEST OF ROLLESTON TOWNSHIP
Remarks:	
Act permit granted under:	Mineral Resources Act 1989
Act now administered under:	Mineral Resources Act 1989

▼ Holders

Holder name	Share %	Status	Held from	Held to	Authorised holder
* GLENCORE COAL QUEENSLAND PTY LIMITED Tenement Manager-Rolleston Coal Po Box 11 Springsure QLD 4722	75.000000000000	Current	01/03/2016		Yes
* ICRA ROLLESTON PTY LTD	12.500000000000	Current	01/03/2016		No
* SUMISHO COAL AUSTRALIA PTY LIMITED	12.500000000000	Current	01/03/2016		No
GLENCORE COAL QUEENSLAND PTY LIMITED	75.000000000000	Former	02/10/2009	26/06/2013	

Tenancy type: Tenancy in Common

Area

Location:	View Map
Mining district:	Emerald
Local authority:	Central Highlands Regional Council
Area:	6229.0000 Hectares
Surface area:	6229.0000
Exclusions:	
Marked out date:	01/10/2009 10:00

Sub-blocks

No data available

Background land

Land identifier	Land usage	Compensation required	Finalised
MT KELMAN ACCESS ROAD RESERVE	Permit	Y	12/10/2015
LOT 1 ON SP164061 Freehold	Permit	N	07/08/2015
LOT 1 ON SP164068 FREEHOLD	Permit	N	07/08/2015
LOT 18 ON RP617697 FREEHOLD	Permit	N	07/08/2015
LOT 3 ON DSN590 Freehold	Permit	N	07/08/2015
LOT 4 ON RP617701 FREEHOLD	Permit	N	07/08/2015
LOT 4 ON SP170740 FREEHOLD	Permit	N	07/08/2015
LOT 5055 ON PH977 PPH 37/5055	Permit	N	07/08/2015

Survey plans

No data available

Relinquishment details

No data available

Sub-blocks retained

No data available

Term history

Term	Date notice issued	Date lodged	Date approved	Date commenced	Date term ends	Term	Act granted under
2016 - 2041		02/10/2009	02/02/2016	01/03/2016	28/02/2041	25 years	Mineral Resources Act 1989

Native title

Outcome	Process
Future Act Determination Agreement (FADA)	Right to Negotiate

▼ Purpose and minerals

Minerals

Coal

▼ Related permits

Pre-requisite permits: EXPLORATION PERMITS FOR COAL 538, 595 & 737

▼ Financial

Rent details

Area units: 6229

Rate/unit area: \$56.20

▼ Activities

Activity name	Activity / Dealing No	Status	Date received	Expected completion	Date completed	Remarks
Change of holder name	101425	Registered	26/06/2013		23/07/2013	MMOL Reference:101425. Changed name from XSTRATA COAL QUEENSLAND PTY LTD to GLENORE COAL QUEENSLAND PTY LIMITED
Initial Development Plan		Closed	02/11/2009	29/09/2010	23/02/2011	IDP & GHG SENT TO BNE FOR ASSESS 9 OCT 2009 APPROVED BY RD CENTRAL 24 FEB 2011


ATTACHMENT 4 – AUTHORITY TO SIGN

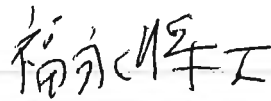
AUTHORITY

Sumisho Coal Australia Pty Limited, as a participant of the Rolleston Joint Venture, the owner of the Rolleston Coal Mine, authorises Mr Brian French of Glencore Coal Queensland Pty Ltd (ACN 098 156 702) to lodge an application for and to act for and on behalf of us as a participant in relation to the following matter:

Application for an approval for carrying out a resource activity under the *Regional Planning Interests Act 2014 (QLD)*

Executed by **Sumisho Coal Australia Pty Limited** in accordance with section 127 of the Corporations Act 2001 (Cth):

Director 
SHIGERU SUMIYA
Print Name


Director/Secretary
Print Name
~~MASASHI FUKUNAGA~~
MASASHI FUKUNAGA

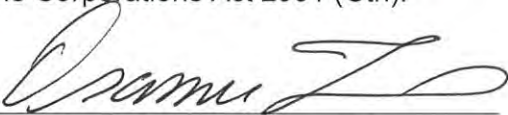
Dated this *9th Feb.* day of *2016*

AUTHORITY

ICRA Rolleston Pty Limited, as a participant of the Rolleston Joint Venture, the owner of the Rolleston Coal Mine, authorises Mr Brian French of Glencore Coal Queensland Pty Ltd (ACN 098 156 702) to lodge an application for and to act for and on behalf of us as a participant in relation to the following matter:

Application for an approval for carrying out a resource activity under the *Regional Planning Interests Act 2014 (QLD)*

Executed by ICRA Rolleston Pty Limited in accordance with section 127 of the Corporations Act 2001 (Cth):



Director
OSAMU TANJO

Print Name



Director/Secretary
Hiroshi Iwamoto

Print Name

Dated this *7th* day of *March, 2016*