

**From:** [O'Regan, Dan](#)  
**To:** [Cullen, Scott](#)  
**Cc:** [Cabrera, Javier](#); ["Jarick, Lester"](#)  
**Subject:** [EXTERNAL]RE: Yarraman State Forest - Question on irrigation?

---

Good Afternoon Scott

As per discussions and below, confirmation that the area contained within the King 2 East Area and the previous Surface Right Extension Area of Yarraman State Forest (Lot 289 on Plant FTY1859) have never been used for irrigated forestry production. They have been used for plantation production without irrigation.

Regards

Dan

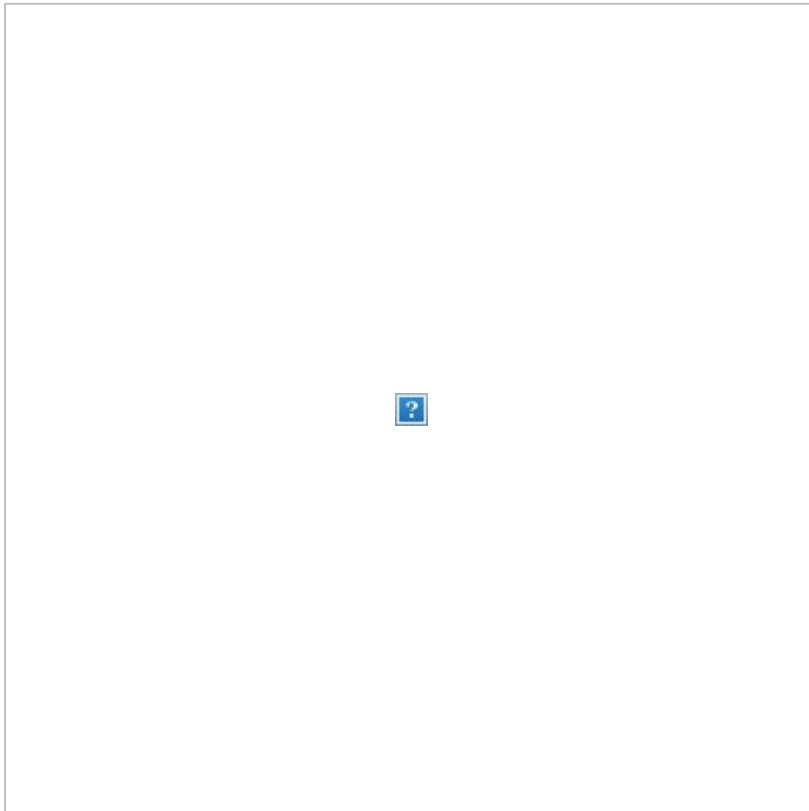
**Dan O'Regan** | Regional Planning Manager - Inland & North Qld | **HQPlantations Pty Ltd**

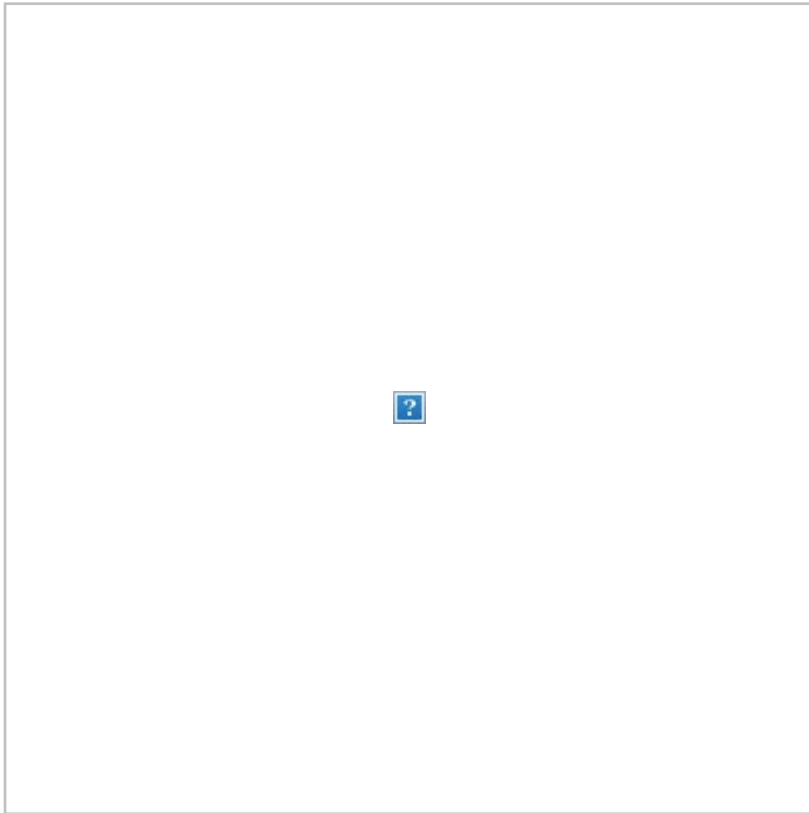
Ph: +61 7 5484 4202 | Mb: +61 428 115 439 | Em: [dan.o'regan@hqplantations.com.au](mailto:dan.o'regan@hqplantations.com.au)

Office: Imbil

[www.hqplantations.com.au](http://www.hqplantations.com.au)

Profitable sustainable plantation forests





STATEMENT OF CONFIDENTIALITY

The information contained in this email message and any attachments may be confidential and legally privileged intended for the use of the addressee(s) only. If you are not an intended recipient, please: (1) notify me immediately by replying to this message; (2) do not use, disseminate, distribute or reproduce any part of the message or any attachment; and (3) destroy all copies of this message and any attachments.

---

**From:** Cullen, Scott <Scott.CULLEN@stanwell.com>  
**Sent:** Monday, 14 December 2020 12:07 PM  
**To:** O'Regan, Dan <Dan.O'Regan@hqplantations.com.au>  
**Cc:** Cabrera, Javier <Javier.Cabrera@stanwell.com>; Jarick, Lester <Lester.Jarick@hqplantations.com.au>  
**Subject:** Yarraman State Forest - Question on irrigation?

Hi Dan

Hope all is well in the run up to the holidays.

As discussed at our last meeting, Stanwell has started preparing applications to:

1. Amend our 2015 Surface Rights Extension regional interest development approval (RIDA) to remove a buffer area around the edge of the pit within the current approved surface area.
2. Seek a RIDA for the K2E ASA Project area for the proposed mine extension outside of the current surface area.

Please find attached a map showing the two areas and the proposed K2E pit crest to show their relative locations. In support of the applications we are seeking some information on HQPlantations forestry within the area. We intend to attach your reply to the application to demonstrate the areas are not a priority agricultural land use (requires irrigation in this case).

In 2015 Lester was able to confirm via email that the SRE area of forestry was not irrigated (nor any part of Lot 289 on FTY1859) – we would now like to refresh this correspondence to assist with the amendment and the new K2E approval.


**We would appreciate if you could please confirm that the area of the King 2 East Area and the previous Surface Rights Extension Area of Yarraman State Forest (Lot 289 on FTY1859) has never been used for irrigated forestry production?**

Any questions please give me call.

Thanks and regards

**Scott Cullen**

Mining Tenement & Planning Specialist



direct +61 7 3228 4174

Level 2, 180 Ann Street, Brisbane City

GPO Box 800, Brisbane, QLD 4001 [stanwell.com](http://www.stanwell.com)

This email is to be read subject to the email disclaimer located at <http://www.stanwell.com/site-information/email-disclaimer/>