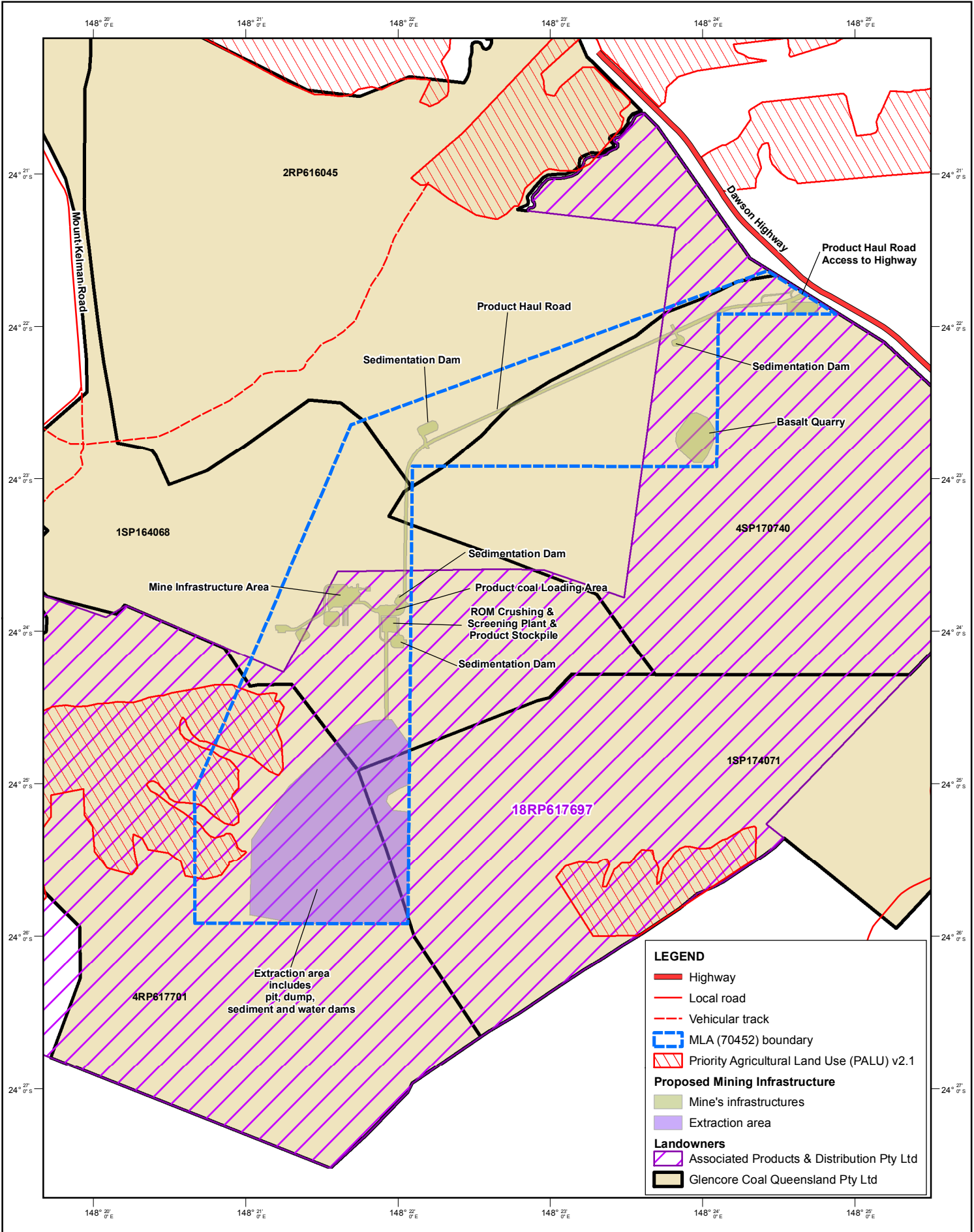

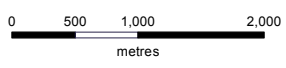


The GIS Operator does not warrant the accuracy or completeness of information displayed in this map and any person using it does so at their own risk. He shall bear no responsibility or liability for any errors, faults, defects, or omissions in the information.




 N


 0 500 1,000 2,000
 metres

1:60,000 (when printed at A4)

Coordinate System: GCS GDA 1994
 Datum: GDA 1994
 Units: Degree, Minutes, Seconds

Data sources:

- Proposed Mining Infrastructure: U&D Mining
- Property boundaries (cadastre), roads, MLA and PALU

Data licenced under: **Creative Commons Attribution 3.0 Australia (CC BY) licence.**
 © State of Queensland (Department of Natural Resources and Mines [DNRM]) 2014. Updated data available at <http://dds.information.qld.gov.au/dds/>

DNRM Disclaimer
 Based on or contains data provided by the State of Queensland (Department on Natural Resources and Mine) 2014, which gives no warranty in relation to the data (including accuracy, reliability, completeness or suitability) and accepts no liability (including without limitation, liability in negligence) for any loss, damage or costs (including consequential damage) relating to any use of the data.

**U&D Mining Industry
(Australia) Pty Ltd**

**Figure AC1
Mine infrastructure and PALU**

Albinia, Central Highlands Regional