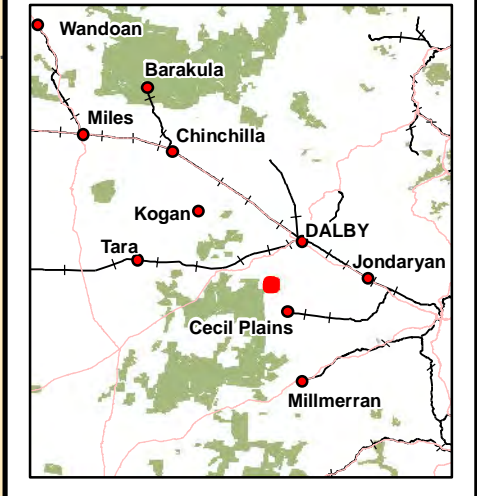


313000

314000

Location Map



6969000

6968000

6967000

6969000





6968000

6967000

PL198


1SP194537
ARROW (TIPTON) PTY LTD;
ARROW (TIPTON TWO) PTY LTD

Legend

-  Lot Boundary
-  PL 198
- QLD Landuse (2012)**
-  Production from relatively Natural Environments
-  Water



Coordinate System: GDA 1994 MGA Zone 56



Based on or contains data provided by the State of Queensland (Department of Environment and Resource Management). In consideration of the State permitting use of this data you acknowledge and agree that the State gives no warranty in relation to the data (including accuracy, reliability, completeness, currency or suitability) and accepts no liability (including without limitation, liability in negligence) for any loss, damage or costs (including consequential damage) relating to any use of the data. Data must not be used for direct marketing or be used in breach of the privacy laws.

© Commonwealth of Australia (Geoscience Australia) year of publication. This material is released under the Creative Commons Attribution 2.5 Australia Licence. <http://creativecommons.org/licenses/by/2.5/au/>. The dimensions, areas, number of lots, size & location of corridor information are approximate only and may vary.

Disclaimer: While all reasonable care has been taken to ensure the information contained on this map is up to date and accurate, no warranty is given that the information contained on this map is free from error or omission. Any reliance placed on such information shall be at the sole risk of the user. Please verify the accuracy of all information prior to using it.

Note: The information shown on this map is a copyright of Arrow Energy Limited and, where applicable, its affiliates and co-venturers.

Source:
Arrow Energy Limited, Geosciences Australia
Dept. Envir. and Resource Mgmt.

Status: IFI
Issued To: L Turner
Author: mipela.neilbriton



Tipton CGPF
Lot 1 on SP194537

QLUMP - 2012

Uncontrolled (A) Date: 16/05/2018